
FLIGHT PLAN & SITE SURVEY

C 881-5664 EKRCFLYERS- EKRC FLYERS RAMPART FIELD

April 29, 2026



IMPORTANT NOTICE

Please ensure you have received all required authorizations prior to flight. This Site Survey was created using RPAS Wilco. The user accepts all responsibility for the accuracy of the information.

Terms & Conditions: rpaswilco.com/#tnc

Mission Information

C 881-5664 EKRCFLYERS- EKRC FLYERS RAMPART FIELD

FLIGHT DETAILS

Reference No:	MAAC-881-5664
Project Name:	EKRCFLYERS
Pilot Name:	MAAC
Pilot Certificate:	
Mission Type:	VLOS
Flight Start:	April 29, 2026 05:45 PM
Flight End:	April 29, 2026 06:45 PM

LOCATION DETAILS

Flight Address:	EKRC FLYERS RAMPART FIELD
Latitude:	49° 32' 28.83" N (49.541)
Longitude:	115° 38' 35.75" W (-115.643)
Altitude / Radius:	400 ft / 926.0 m (0.5 nm)
Classification:	UNCONTROLLED
FIR / Contact:	CZVR / 604-586-4500





REPORT CONTENTS

Site Survey • Obstacles (if available) • Nearby Aerodromes • Canadian Aviation Regulations • GFA • Aerodrome Supplements • METAR & TAF • NOTAMs • CFS

Flight Map & MODEL Details

MISSION LOCATION SURVEY

MISSION LOCATION DETAILS

ROLE	LATITUDE	LONGITUDE
 MODEL	49° 32' 28.83" N 49,541	115° 38' 35.75" W -115,643
 Pilot		
 Payload Op.		
 Observer		

Airspace Classification

MISSION LOCATION SURVEY

AIRSPACE MAP



OVERLYING AIRSPACES

Class	Name	Floor	Ceiling
E	V300 VHF/UHF Airway	2200AGL	18000MSL
E	Cranbrook, BC [TA]	700AGL	18000MSL
E	Cranbrook, BC [CAE]	2200AGL	18000MSL
E	T707 Fixed RNAV Route	2200AGL	18000MSL

NEAREST AERODROMES & DISTANCE FROM OPERATION

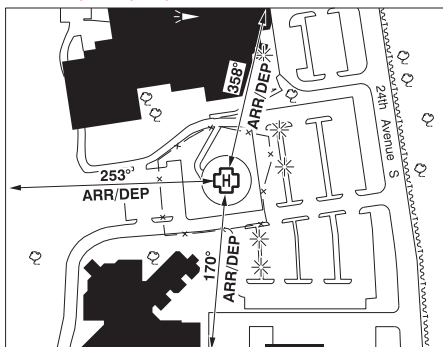
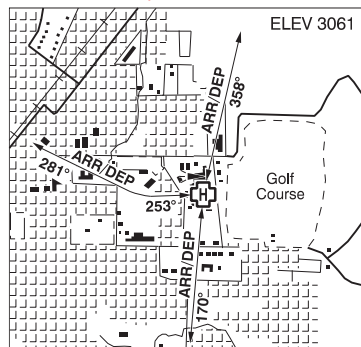
CRANBROOK (EAST KOOTENAY REGIONAL HOSP) (CAE2 - HELIPORT - Cert)	Lat: 49.511	Long: -115.75	8.41KM	4.54NM	SW
CANADIAN ROCKIES (CYXC - AERODROME - Cert)	Lat: 49.612	Long: -115.782	12.72KM	6.87NM	NW
LIONEL P. DEMERS MEMORIAL AIRPARK (CBE2 - AERODROME - Reg)	Lat: 49.283	Long: -115.15	45.811KM	24.74NM	SE

BRITISH COLUMBIA

AERODROME / FACILITY DIRECTORY

CRANBROOK (EAST KOOTENAY REGIONAL HOSP) BC (Heli)

CAE2



REF	N49 30 42 W115 44 59 15°E (2012) UTC-7(6) Elev 3061' A5005
OPR	Interior Health Authority 250-426-5281 Cert NVG Compliant PPR
PF	B-1,2,4 C-3,5,6
FLT PLN	
FIC	Kamloops 866-WXBRIEF (Toll free within Canada) or 866-541-4101 (Toll free within Canada & USA)
HELI DATA	FATO/TLOF 86' dia CONC Safety Area 115' dia Max heli overall length 57.4' (CAR 602.96)
RCR	Opr
COMM	COMM blind spots all quads
ATF	tfc 122.3 3NM 6100 ASL excluding Cranbrook CZ.
PRO	Arr/dep 358° fr heli, slope 16% (H1) day use only. Arr/dep 170° fr heli, slope 18% (H1) day use only. Arr/dep curved 253° to 281°, slope 12% (H2) day use only (CAR 602.96). NVG reqd for night use, all flt paths (CAR 602.96) 20 min PPR OPR. Advs Cranbrook rdo prior to arr/dep.
CAUTION	Numerous prkg lot lgt standards adj all quads. Trees to 150 AGL, 350' W of heli, both sides of H2 flt path.

BRITISH COLUMBIA

AERODROME / FACILITY DIRECTORY

CRANBROOK / CANADIAN ROCKIES BC

CYXC

REF	N49 36 44 W115 46 55 5N 15°E (2014) UTC-7(6) Elev 3084' A5005 LO2 HI3 CAP	
OPR	Elevate Airports Inc. 250-420-1413, 250-489-9353 1615-0230Z‡ O/T PPR cost recovery Cert Ldg fees	
PF	A-1,2,6 C-5 D-3,4	
CUST	AOE/15 888-226-7277 15-23Z‡	
FLT PLN	<p>FIG Kamloops 866-WXBRIEF (Toll free within Canada) or 866-541-4101 (Toll free within Canada & USA)</p> <p>WX METAR H24. TAF H24, issue times: 01, 07, 13, 19Z.</p>	
SERVICES	After hrs call out chg may be levied for one or more svcs.	
FUEL	100LL, JA-1 (FSII avbl), SP, HPR	
OIL	65, 80, 100, Turbo 274, Multigrade	
S	1(ltd), 2,4,5,6	
SUP FL	D and A-Ice 1400-0200Z‡ O/T PPR 250-489-1515	
JASU	10/15	
PVT ADV	Norm Dakin Enterprises 250-489-1515; Streamline Airways 250-420-7690; Bid Air 250-426-8888	
RWY DATA	Rwy 16(164°)/34(344°) 8000x150 asphalt Thld 16 displ 780' Rwy 16 down 0.7% first 760' then up 0.8% last 7240'	
RWY CERT	Rwy 16 RVR 1200(1/4sm)/Rwy 34 RVR 1200(1/4sm) AGN IIIB	
TWY	Twy B: uncontrolled first 1473' fr apron	
APRON	Tran prkg on S side of main apron. N side of main apron rstd to sked tfc only. Itinerant pilot/pax access via gate adj to FSS bldg. No access/egress via tml bldg facility without prior appr from aprt opr.	
RCR	Opr Win maint 1615-0230Z‡ O/T PPR cost recovery. CRFI, PCN	
LIGHTING	16-AN(TE HI) P3, 34-AO(TE HI) P3 PAPI limitation/restriction. PAPI Rwy 34 to be used only within 3NM of thld O/R thru FSS	
COMM	Comm blind spots all quads	
RADIO	122.3 262.7 PTC avbl (E) (emerg only 250-426-6312)	
RCO	Pacific rdo 123.275 (FISE) 126.7 (bcst)	
MF	rdo 122.3 5NM 6100 ASL (CAR 602.98)	
PAL	Vancouver Ctr 133.6	
NAV		
NDB	XC 242 (M) N49 40 57 W115 46 59 SKOOKUM SX 368 (M) N49 57 18 W115 47 32	
VOR/DME	YXC 112.1 Ch 58 N49 33 15 W116 05 18 (7558') VOR is subject to severe scalloping within 25NM. R-106 is subject to severe scalloping between 45NM-55NM.	
DME	IXC 110.3 Ch 40 N49 37 06 W115 46 51 (3053')	
ILS	IXC 110.3 (Rwy 16)	
PRO	Rgt hand circuits Rwy 34 (CAR 602.96), left hand circuits Rwy 16. Glider activity left hand circuits Rwy 34, rgt hand circuits Rwy 16 (CAR 602.96).	
CAUTION	Numerous trees to 75 AGL E side of the apch to Rwy 16 & to within 450' either side of rwy. Hi terrain reduces operational length of Rwy 34 PAPI	

BRITISH COLUMBIA

AERODROME / FACILITY DIRECTORY

ELKO / LIONEL P. DEMERS MEMORIAL AIRPARK BC

CBE2

REF	N49 17 W115 09 1.7WSW 15°E (2012) UTC-7(6) Elev 2850' A5005
OPR	Richard Demore Crownsnest Owners & Pilots Society 519-420-0745 Reg
PF	C-1,2 D-4,5
FLT PLN	
FIC	Kamloops 866-WXBRIEF (Toll free within Canada) or 866-541-4101 (Toll free within Canada & USA)
RWY DATA	Rwy 03/21 3000x100 GRASS
RCR	Opr No win maint
COMM	
ATF	tfc 123.2 5NM 5900 ASL
CAUTION	Wildlife in vicinity of rwy. Soft field conds in Mar & Apr.

