
FLIGHT PLAN & SITE SURVEY

C 630-5866 PRINCETON R/C JET FLIERS- Cache Creek
Aerodrome

April 29, 2026



IMPORTANT NOTICE

Please ensure you have received all required authorizations prior to flight. This Site Survey was created using RPAS Wilco. The user accepts all responsibility for the accuracy of the information.

Terms & Conditions: rpswilco.com/#tnc

Mission Information

C 630-5866 PRINCETON R/C JET FLIERS- CACHE CREEK AERODROME

FLIGHT DETAILS

Reference No:	MAAC-630-5866
Project Name:	PRINCETON R/C JET FLIERS
Pilot Name:	MAAC
Pilot Certificate:	
Mission Type:	VLOS
Flight Start:	April 29, 2026 04:17 PM
Flight End:	April 29, 2026 05:17 PM

LOCATION DETAILS

Flight Address:	Cache Creek Aerodrome
Latitude:	50° 46' 41.78" N (50.778)
Longitude:	121° 19' 20.71" W (-121.322)
Altitude / Radius:	400 ft / 926.0 m (0.5 nm)
Classification:	UNCONTROLLED
FIR / Contact:	CZVR / 604-586-4500





REPORT CONTENTS

Site Survey • Obstacles (if available) • Nearby Aerodromes • Canadian Aviation Regulations • GFA • Aerodrome Supplements • METAR & TAF • NOTAMs • CFS

Flight Map & MODEL Details

MISSION LOCATION SURVEY

MISSION LOCATION DETAILS

ROLE	LATITUDE	LONGITUDE
 MODEL	50° 46' 41.78" N 50.778	121° 19' 20.71" W -121.322
 Pilot		
 Payload Op.		
 Observer		

Airspace Classification

MISSION LOCATION SURVEY

AIRSPACE MAP



OVERLYING AIRSPACES

Class	Name	Floor	Ceiling
E	3.1.2-47 [CAE]	8000AGL	18000MSL
E	T774 Fixed RNAV Route	2200AGL	18000MSL

NEAREST AERODROMES & DISTANCE FROM OPERATION

CACHE CREEK (CAZ5 - AERODROME - Reg)	Lat: 50.775	Long: -121.321	0.377KM	0.2NM	S
LILLOOET (CYLI - AERODROME - Reg)	Lat: 50.675	Long: -121.894	41.84KM	22.59NM	W
LILLOOET (BLACKCOMB) (CBP5 - HELIPORT - Reg)	Lat: 50.685	Long: -121.927	43.797KM	23.65NM	W

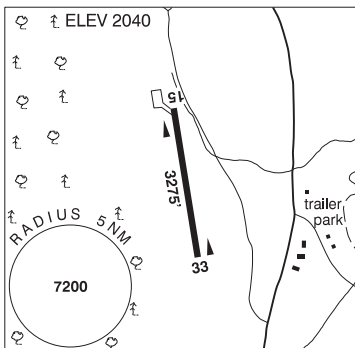
BRITISH COLUMBIA

AERODROME / FACILITY DIRECTORY

CACHE CREEK BC

CAZ5

REF	N50 46 30 W121 19 16 17°E (2013) UTC-8(7) Elev 2040' A5004 LO2
OPR	Village 250-457-6237 Reg
PF	B-1 C-2,3,4,5,6
FLT PLN	FIC Kamloops 866-WXBRIEF (Toll free within Canada) or 866-541-4101 (Toll free within Canada & USA)
RWY DATA	Rwy 15(152°)/33(332°) 3275x75 asphalt Rwy 33 up 1.25% RCR Sharp fall-off thld Rwy 15 & 33. Caretaker 250-457-1214/9347 Ltd win maint Rwy ruf
COMM	ATF tfc 123.2 2NM 3600 ASL
PRO	Rgt hand circuit Rwy 33 (CAR 602.96)
CAUTION	Cattle on rwy.



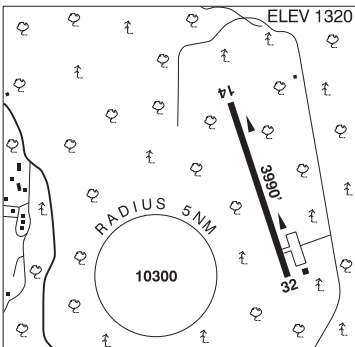
BRITISH COLUMBIA

AERODROME / FACILITY DIRECTORY

LILLOOET BC

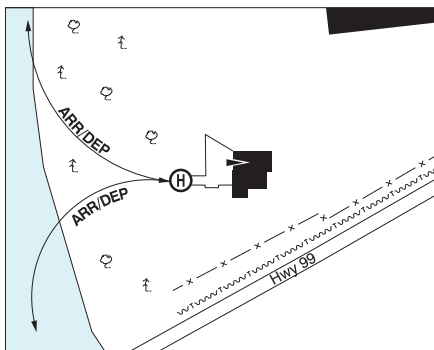
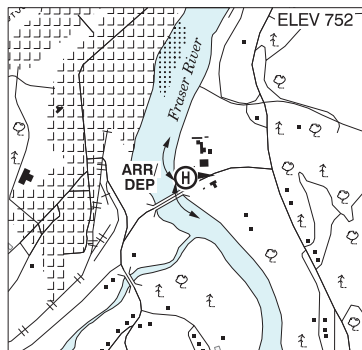
CYLI

REF	N50 40 29 W121 53 37 1.5ESE 17°E (2015) UTC-8(7) Elev 1320' A5004
OPR	District 250-256-4289 Reg
PF	A-1 C-2,3,4,5
FLT PLN	
FIC	Kamloops 866-WXBRIEF (Toll free within Canada) or 866-541-4101 (Toll free within Canada & USA)
WX	WxCam
SERVICES	
FUEL	100LL, JA
S	4,5
RWY DATA	Rwy 14/32 3990x75 ASPH
RCR	Opr
COMM	
ATF	tfc 123.2 5NM 4300 ASL
PRO	Rgt hand circuits Rwy 14 (CAR 602.96). PPR fr APM for ultralight ops.
CAUTION	Medium to strong winds cause turbulence over rwy.



LILLOOET (BLACKCOMB) BC

CBP5



REF	N50 41 06 W121 55 38 Adj ESE 16°E (2022) UTC-8(7) Elev 752' A5004
OPR	Blackcomb Helicopters 604-938-1700 Reg PPR
FLT PLN	
FIC	Kamloops 866-WXBRIEF (Toll free within Canada) or 866-541-4101 (Toll free within Canada & USA)
HELI DATA	FATO 86' x 86' CONC/GRVL TLOF 30' x 30' CONC Safety Area 115' x 115'
RCR	Opr Day only
COMM	
ATF	tfc 123.2 5NM 3800 ASL
A/G	129.625
PRO	Arr/dep over river.
CAUTION	Unmarked p-lines adj S.