
FLIGHT PLAN & SITE SURVEY

D 662-5476 INTERLAKE RADIO CONTROL MODEL CLUB-
INTERLAKE RADIO CONTROL MODEL CLUB (IRCMC)

April 29, 2026



IMPORTANT NOTICE

Please ensure you have received all required authorizations prior to flight. This Site Survey was created using RPAS Wilco. The user accepts all responsibility for the accuracy of the information.

Terms & Conditions: rpaswilco.com/#tnc

Mission Information

D 662-5476 INTERLAKE RADIO CONTROL MODEL CLUB- INTERLAKE RADIO CONTROL MODEL CLUB (IRCMC)

FLIGHT DETAILS

Reference No:	MAAC-662-5476
Project Name:	INTERLAKE RADIO CONTROL MODEL CLUB
Pilot Name:	MAAC
Pilot Certificate:	
Mission Type:	VLOS
Flight Start:	April 29, 2026 06:18 PM
Flight End:	April 29, 2026 07:18 PM

LOCATION DETAILS

Flight Address:	INTERLAKE RADIO CONTROL MODEL CLUB (IRCMC)
Latitude:	50° 36' 45.05" N (50.613)
Longitude:	97° 2' 44.96" W (-97.046)
Altitude / Radius:	400 ft / 926.0 m (0.5 nm)
Classification:	CERT
FIR / Contact:	CZWG / 204-983-8338

NOTES

Your flight is within 3NM of a certified aerodrome or 1NM of a certified heliport.
Please comply with Transport Canada established procedure as found in TC AIM RPA 3.4.5. (CARs 901.73)





REPORT CONTENTS

Site Survey • Obstacles (if available) • Nearby Aerodromes • Canadian Aviation Regulations • GFA • Aerodrome Supplements • METAR & TAF • NOTAMs • CFS

Flight Map & MODEL Details

MISSION LOCATION SURVEY

MISSION LOCATION DETAILS

ROLE	LATITUDE	LONGITUDE
 MODEL	50° 36' 45.05" N 50.613	97° 2' 44.96" W -97.046
 Pilot		
 Payload Op.		
 Observer		

Airspace Classification

MISSION LOCATION SURVEY

AIRSPACE MAP



OVERLYING AIRSPACES

Class	Name	Floor	Ceiling
E	Winnipeg, MB a) [CAE]	6500AGL	18000MSL

NEAREST AERODROMES & DISTANCE FROM OPERATION

GIMLI INDUSTRIAL PARK AIRPORT (CYGM - AERODROME - Cert)	Lat: 50.628	Long: -97.043	1.733KM	0.94NM	N
TRIBBLE RANCH FIELD (CTR8 - AERODROME - Reg)	Lat: 50.592	Long: -97.3	18.083KM	9.76NM	W
ARBORG (CJU6 - AERODROME - Reg)	Lat: 50.913	Long: -97.304	38.028KM	20.53NM	NW

MANITOBA

AERODROME / FACILITY DIRECTORY

GIMLI INDUSTRIAL PARK AIRPORT MB

CYGM

REF	N50 37 41 W97 02 36 2W 3°E (2014) UTC-6(5) Elev 752' A5007 LO4 HI4 CAP	
OPR	Rural Muni of Gimli 204-642-6697/6688 Mon-Fri 1400-2230Z† O/T 431-641-3050 Cert	
PF	C-2,3,4,5	
FLT PLN	Pilots to open/close VFR fit plan with Edmonton rdo, FISE or by phone. Edmonton 866-WXBRIEF (Toll free within Canada) or 866-541-4102 (Toll free within Canada & USA) (file 30 min prior ETD, see PRO) ACC IFR, 204-983-8337 or 888-834-3344 or Fit Pln by Fax at 204-983-2823 & include phone numbers where pilot can be reached prior to dep. WX AUTO H24 (see COMM)	
SERVICES	Call out chg may be levied for one or more svcs.	
FUEL	100LL, JA-1 (Automated, self-serve Visa and MasterCard)	
OIL	15W50 1400-2230Z† 204-642-6688	
S	Prairie Helicopter 204-642-4841	
RWY DATA	Rwy 15(147°)/33(327°) 6800x150 ASPH RESA: 15/33 295'	
RWY CERT	Rwy 15/33 AGN IV	
RCR	Opr Snow cleared 1430-2230Z† Mon-Fri.	
LIGHTING	15-(TE ME), 33-(TE ME) ARCAL-122.15 type K	
COMM		
MF	UNICOM ltd hrs O/T tfc 122.15 5NM 3800 ASL (CAR 602.98)	
AUTO	122.975	
PRO	Rgt hand circuits Rwy 33 (CAR 602.96). Gliders & tow acft opr fr infield W of Rwy 15/33. Glider & tow acft circuits W of Rwy 15/33. ATS REQUIREMENTS: VFR & IFR Fit Plns, file at least 15 min prior to ETD. All non-flight planned acft intending fit within Winnipeg class "C" airspace (Winnipeg ctl zone & tml) refer to ATS requirements under Winnipeg/James Armstrong Richard Intl, CYWG, PRO.	
CAUTION	Intsv gliding act to 4000 ASL within 3NM W of A/D, dur day VMC Apr 1-Oct 31 by NOTAM. USE EXTREME CAUTION WHEN JOINING CIRCUIT FROM WEST. Civilian parajump activity dly Apr 15-Oct 31, activated by NOTAM. Max alt 12,000 ASL. Paradrop target SE of thld Rwy 15 btwn rwy and apron. Lgtd tower 1128 ASL (377 AGL) 2.5NM W of A/D. Military parajump activity year round dur daylight hrs 3000 ASL ocsl up to 10,000 ASL. Model acft activity aprx 1300' SW of A/D.	

MANITOBA

AERODROME / FACILITY DIRECTORY

FRASERWOOD / TRIBBLE RANCH FIELD MB

CTR8

REF	N50 35 33 W97 17 59 4.3SW 3°E (2018) UTC-6(5) Elev 861 A5007	<p>The diagram shows a runway labeled '18/36' with an elevation of 861. A vertical line indicates the runway length as 2129. A circle with a radius of 5 NM is centered on the runway, with the number 2200 inside it. Various symbols representing terrain and obstructions are scattered around the runway area.</p>
OPR	Joachim De Smedt 204-890-1012 Reg PPR	
PF	D-1,2,4,5	
FLT PLN	Pilots to open/close VFR fit plan with Edmonton rdo, FISE or by phone.	
FIC	Edmonton 866-WXBRIEF (Toll free within Canada) or 866-541-4102 (Toll free within Canada & USA)	
RWY DATA	Rwy 18(177°)/36(357°) 2129x40 GRASS	
RCR	Opr Ltd win maint.	
COMM	tfc 122.15 5NM 3900 ASL	
PRO	Mode C Transponder Mandatory - Acft operating in Winnipeg Class C CZ or TCA require a discrete transponder code which must be obtained by filing a fit plan, fit itinerary or by ctc Winnipeg ACC 204-984-5979 at least 15 min prior to entering.	
CAUTION	P-lines N of Thld 18 and E of rwy. Wildlife in vic of A/D.	

MANITOBA

AERODROME / FACILITY DIRECTORY

ARBORG MB

CJU6

REF	N50 54 46 W97 18 16 3.5W 3°E (2021) UTC-6(5) Elev 765' A5007	
OPR	Arborg Bifrost Aprt Comsn 204-641-0204 or 204-642-2169 or 204-379-2971 Reg	
PF	B-1 C-2,3,4,5	
FLT PLN	Pilots to open/close VFR flt plan with Edmonton rdo, FISE or by phone. FIC Edmonton 866-WXBRIEF (Toll free within Canada) or 866-541-4102 (Toll free within Canada & USA)	
SERVICES	FUEL 100LL OIL 20W50	
RWY DATA	Rwy 17/35 3250x100 GRASS Rwy 08/26 2500x45 GRASS RCR Opr Ltd win maint. Rwy 08/26 soft when wet.	
COMM	ATF UNICOM ltd hrs O/T tfc 122.8 5NM 3800 ASL	
PRO	Rgt hand circuits rwy 35 (CAR 602.96).	
CAUTION	Lgtd twr 1110 ASL (360 AGL) 2.8NM E of A/D.	