
FLIGHT PLAN & SITE SURVEY

D 420-4389 PRINCE EDWARD R.C. FLYING CLUB-
DOUGLAS KELLY - FIELD - 1129 CLARKE RD PICTON, ON

April 29, 2026



IMPORTANT NOTICE

Please ensure you have received all required authorizations prior to flight. This Site Survey was created using RPAS Wilco. The user accepts all responsibility for the accuracy of the information.

Terms & Conditions: rpswilco.com/#tnc

Mission Information

D 420-4389 PRINCE EDWARD R.C. FLYING CLUB- DOUGLAS KELLY - FIELD - 1129 CLARKE RD PICTON, ON

FLIGHT DETAILS

Reference No:	MAAC-420-4389
Project Name:	PRINCE EDWARD R.C. FLYING CLUB
Pilot Name:	MAAC
Pilot Certificate:	
Mission Type:	VLOS
Flight Start:	April 29, 2026 07:14 PM
Flight End:	April 29, 2026 08:14 PM

LOCATION DETAILS

Flight Address:	DOUGLAS KELLY - FIELD - 1129 CLARKE RD PICTON, ON
Latitude:	43° 57' 47.20" N (43.963)
Longitude:	77° 6' 46.60" W (-77.113)
Altitude / Radius:	400 ft / 926.0 m (0.5 nm)
Classification:	UNCONTROLLED
FIR / Contact:	CZYZ / 905-676-4509





REPORT CONTENTS

Site Survey • Obstacles (if available) • Nearby Aerodromes • Canadian Aviation Regulations • GFA • Aerodrome Supplements • METAR & TAF • NOTAMs • CFS

Flight Map & MODEL Details

MISSION LOCATION SURVEY

MISSION LOCATION DETAILS

ROLE	LATITUDE	LONGITUDE
 MODEL	43° 57' 47.20" N 43.963	77° 6' 46.60" W -77.113
 Pilot		
 Payload Op.		
 Observer		

Airspace Classification

MISSION LOCATION SURVEY

AIRSPACE MAP



OVERLYING AIRSPACES

Class	Name	Floor	Ceiling
B	Southern Ontario Low Level Control Area e) [CAE]	17000MSL	18000MSL
E	Trenton, ON d) [TCA]	700AGL	17000MSL

NEAREST AERODROMES & DISTANCE FROM OPERATION

PICTON (GREENBUSH) (CGB3 - AERODROME - Reg)	Lat: 44.001	Long: -77.073	5.288KM	2.86NM	NE
MOUNTAIN VIEW (CPZ3 - AERODROME - Mil)	Lat: 44.07	Long: -77.339	21.634KM	11.68NM	NW
TYENDINAGA (MOHAWK) (CPU6 - AERODROME - Reg)	Lat: 44.185	Long: -77.108	24.676KM	13.32NM	N

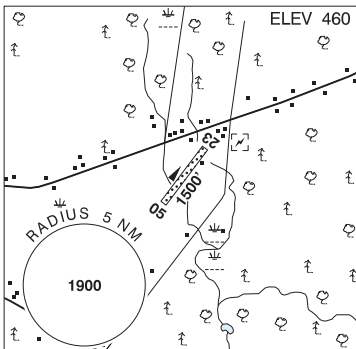
ONTARIO

AERODROME / FACILITY DIRECTORY

PICTON (GREENBUSH) ON

CGB3

REF	N44 00 04 W77 04 24 2.87 ESE 12°W (2014) UTC-5(4) Elev 460' A5000
OPR	Jeff Douglass 613-885-6917 Reg PPR
PF	B-1 C-2,3,4,5 D-6
FLT PLN	
FIC	London 866-WXBRIEF (Toll free within Canada) or 866-541-4104 (Toll free within Canada & USA)
SERVICES	
FUEL	MOGAS PN Opr
RWY DATA	Rwy 05(049°)/23(229°) 1500x60 GRASS
RCR	Opr No win maint. Rwy soft in spring.
COMM	
ATF	tfc 123.2 5NM 3500 ASL
CAUTION	Runway slopes down Thld 23. Rwy narrows at mid-field to 50' to cross seasonal drainage ditch. Treeline nearest to hangar may cause mechanical turbulence.



ONTARIO

AERODROME / FACILITY DIRECTORY

TRENTON / MOUNTAIN VIEW ON

CPZ3

REF	N44 04 12 W77 20 22 5.2SE 12°W (2022) UTC-5(4) Elev 362' A5000 LO6 LO7 HI5	
OPR	DND – Mil Use Only. 24 hr PPR through Trenton Ops 613-965-3316, CSN 319-827-3316 Fax 613-965-7093. Regardless of PPR all users check in with Wg Ops via phone or radio 122.35, 268.0 prior to using Mountain View apt.	
PF	B-1 D-2,3,5	
FLT PLN	FIC London 866-WXBRIEF (Toll free within Canada) or 866-541-4104 (Toll free within Canada & USA) (Note: Wg Ops/ATC will not accept telephone/air filing).	
SERVICES	MIL ADV Trenton 268.0 or 122.35 20 min prior to ldg	
RWY DATA	Rwy 06R(059°)/24L(239°) 4973x90 ASPH usable (with unstressed 15ft asphalt either side) Rwy 06L(060°)/24R(240°) 4797X60 GRVL Rwy 16(158°)/34(338°) 3004X150 crushed CONC/ASPH	
RCR	Opr Rwy 06R/24L TT585, PCN 86/F/A/X/T. Ltd sked win maint. Rwy 16/34 - sfc rough, no maint, use with caution	
LIGHTING	Rwy 06R/24L, 06L/24R AMP3 marker panels avbl. Overt/covert AMP3 lgt avbl Rwy 06R/24L ARCAL 122.85 and Rwy 06L/24R ARCAL 123.3, both type J; overt lgt avbl min 3 days PNR; overt lgt avbl min 3 days PNR	
COMM	ATF tfc 122.85 4NM 2500 ASL. Area underlies the SE quadrant of the CYTR Mil CZ. Acft to contact Trenton Twr on 128.7 prior to entering the Mountain View ATF area.	
PRO	Rwy 06R/24L Medium and Heavy acft shall only turn around on the first 300ft of each end of the rwy. Acft on apch for Rwy 24L & 24R must maintain 3° GP due to hwy, if less than 3° initiate go around before overflight of hwy exc Gliders and tow acft. Increased mil tfc within 35NM of CYTR. Pilots are advised to listen to CYTR ATIS (135.45) prior to contacting CYTR Twr for entry into ATF area. Extensive paradrop & glider activity at Trenton (CYTR) & Mountain View to 3500 ASL, ocsl to 12,500 ASL. Timing and alt will be bcst on ATIS. Non-std circuit pro for mil acft. All users external to 8 Wing intending to conduct training at Mountain View must request permission and a procedures briefing. Request permission from 8 Wing Ops at 613-392-2811 ext 4560/2559/2766 a minimum of 24 hours in advance.	
CAUTION	Possible NORDO vehicles on rwy/twy, verify rwy unobstructed prior to ldg.	

ONTARIO

AERODROME / FACILITY DIRECTORY

TYENDINAGA (MOHAWK) ON

CPU6

REF	N44 11 05 W77 06 28 3SW 13°W UTC-5(4) Elev 260' A5000	
OPR	First Nations Technical Institute 1-800-263-4220 ext 5006, 613-885-1340 13-20Z† Mon-Fri exc hols Reg PPR exc MEDEVAC and emerg	
PF	B-1 13-20Z† Mon-Fri exc hols C-2,5 D-3,4,6	
FLT PLN	FIC London 866-WXBRIEF (Toll free within Canada) or 866-541-4104 (Toll free within Canada & USA)	
RWY DATA	Rwy 09/27 4270x144 ASPH Thld 09 displ 390'. Rwy 15/33 2575x144 ASPH Thld 15 displ 150'. RCR Opr Ltd win maint	
LIGHTING	09-(LO non-std, May-Nov), 27-(LO non-std, May-Nov)	
COMM	ATF Mohawk UNICOM ltd hrs O/T tfc 123.5 5NM 3300 ASL	
CAUTION	Extv bird activity Apr-Oct. Possibility of NORDO maint equip on rwys. Extv fit tng activity on and within 20NM of A/D.	