
FLIGHT PLAN & SITE SURVEY

D 576-4821 SAINTS R/C FLYING CLUB- SAINTS RC FLYING CLUB

April 29, 2026



IMPORTANT NOTICE

Please ensure you have received all required authorizations prior to flight. This Site Survey was created using RPAS Wilco. The user accepts all responsibility for the accuracy of the information.

Terms & Conditions: rpswilco.com/#tnc

Mission Information

D 576-4821 SAINTS R/C FLYING CLUB- SAINTS RC FLYING CLUB

FLIGHT DETAILS

Reference No:	MAAC-576-4821
Project Name:	SAINTS R/C FLYING CLUB
Pilot Name:	MAAC
Pilot Certificate:	
Mission Type:	VLOS
Flight Start:	April 29, 2026 06:17 PM
Flight End:	April 29, 2026 07:17 PM

LOCATION DETAILS

Flight Address:	SAINTS RC FLYING CLUB
Latitude:	50° 16' 57.60" N (50.283)
Longitude:	96° 59' 18.70" W (-96.989)
Altitude / Radius:	400 ft / 926.0 m (0.5 nm)
Classification:	UNCONTROLLED
FIR / Contact:	CZWG / 204-983-8338





REPORT CONTENTS

Site Survey • Obstacles (if available) • Nearby Aerodromes • Canadian Aviation Regulations • GFA • Aerodrome Supplements • METAR & TAF • NOTAMs • CFS

Flight Map & MODEL Details

MISSION LOCATION SURVEY

MISSION LOCATION DETAILS

ROLE	LATITUDE	LONGITUDE
 MODEL	50° 16' 57.60" N 50.283	96° 59' 18.70" W -96.989
 Pilot		
 Payload Op.		
 Observer		

Airspace Classification

MISSION LOCATION SURVEY

AIRSPACE MAP



OVERLYING AIRSPACES

Class	Name	Floor	Ceiling
E	Winnipeg, MB a) [CAE]	6500AGL	18000MSL
B	Winnipeg, MB a) [TCA]	12500MSL	18000MSL
C	Winnipeg, MB c) [TCA]	3000AGL	18000MSL
C	Winnipeg, MB d) [TCA]	4000MSL	12500MSL

NEAREST AERODROMES & DISTANCE FROM OPERATION

SELKIRK (CKL2 - AERODROME - Reg)	Lat: 50.172	Long: -96.872	14.837KM	8.01NM	SE
SELKIRK (CKC5 - WATERDROME - Reg)	Lat: 50.167	Long: -96.867	15.497KM	8.37NM	SE
OAK HAMMOCK AIR PARK (CAV9 - AERODROME - Reg)	Lat: 50.138	Long: -97.061	16.893KM	9.12NM	S

MANITOBA

AERODROME / FACILITY DIRECTORY

SELKIRK MB

CKL2

REF	N50 10 20 W96 52 20 1N 3°E (2015) UTC-6(5) Elev 747' VTA A5007	
OPR	Riverside Aircraft Maintenance Ltd. 204-482-3270 Fax 204-482-3438 Reg PPR	
PF	B-1 C-2,3,4,5,6	
FLT PLN	Pilots to open/close VFR fit plan with Edmonton rdo, FISE or by phone.	
FIC	Edmonton 866-WXBRIEF (Toll free within Canada) or 866-541-4102 (Toll free within Canada & USA)	
SERVICES		
FUEL	100LL	
OIL	All	
S	2	
RWY DATA	Rwy 11(117°)/29(297°) 3000x90 GRVL	
RCR	Opr Ltd win maint	
COMM		
ATF	UNICOM ltd hrs O/T tfc 122.8 3NM 1800 ASL	
PRO	Mode C Transponder Mandatory - Acft operating in Winnipeg Class C CZ or TCA require a discrete transponder code which must be obtained by filing a fit plan, fit itinerary or by ctc Winnipeg ACC 204-984-5979 at least 15 min prior to entering.	
CAUTION	33 AGL hydro lines apch Rwy 29. Blasting 0.2 NM radius N50 11 27 W96 46 47 aprx 4NM ENE A/D SFC to 2028 ASL (1280 AGL) dly 15-22Z±.	

CANADA WATER AERODROME SUPPLEMENT

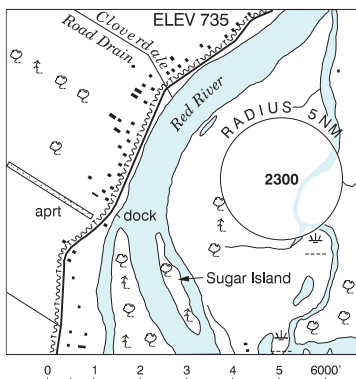
Effective 0901Z 19 March 2026 to 0901Z 18 February 2027

AERODROME/FACILITY DIRECTORY B235

SELKIRK MB

CKC5

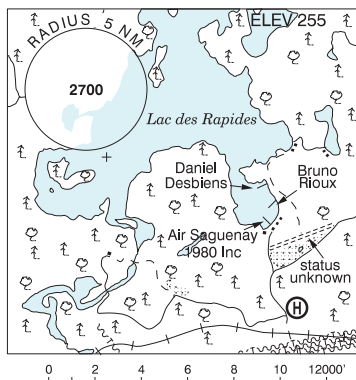
REF	N50 10 W96 52 1N 3°E (2014) UTC-6(5) Elev 735' VTA A5007
OPR	Riverside Aircraft Maintenance Ltd 204-482-3270 Reg
PF	B-1 C-2,3,4,5,6
FLT PLN	Pilots to open/close VFR flt plan with Edmonton rdo, FISE or by phone. Edmonton 866-WXBRIEF (Toll free within Canada) or 866-541-4102 (Toll free within Canada & USA)
FIC	
SERVICES	
FUEL	100LL
OIL	All
S	2,3,5
A/D DATA	Open water mid May-mid Nov. Gravel & sand bottom. Beach. Main channel clear on W side of river.
COMM	
ATF	UNICOM ltd hrs O/T tfc 122.8 3NM 1800 ASL
PRO	All VFR acft intending flt within Winnipeg Class C airspace (Winnipeg CZ & TCA) ctc Winnipeg FIC 866-541-4103 or applicable FISE freq at least 15 min prior to entering Class C airspace for transponder code. Set transponder to discrete code prior to contacting ATC. Refer to Winnipeg/St. Andrews VTPC in CFS.
CAUTION	Shoals near shoreline. Land A/D adj W.



SEPT-ÎLES / LAC DES RAPIDES QC

CSM8

REF	N50 17 56 W66 24 56 19°W (2014) UTC-5(4) Elev 255' A5010
OPR	Air Tunilik 418-962-4639/589-9511 Bruno Rioux 418-961-9718 PPR Daniel Desbiens 418-965-6888 Reg
PF	B-1 D-2,3,4,5,6
CUST	AOE/15/SEAPL 888-226-7277 1300- 2130Z† Mon-Fri exc hols
FLT PLN	(bil) Québec 866-GOMÉTÉO or 866-WXBRIEF (Toll free within Canada) or 866-541-4105 (Toll free within Canada & USA)
FIC	
SERVICES	
FUEL	100LL, JA Air Tunilik
OIL	W100 Air Tunilik
S	5 Air Tunilik, 7 Bruno Rioux
A/D DATA	Open water Jun-Oct.
DOCKS	Bruno Rioux, Daniel Desbiens: Mooring fees; ctc opr.
COMM	
RADIO	Sept-Îles 118.1 (E)
RCO	(bil) Québec rdo 123.275 (FISE) 126.7 (bcst) may not be receivable on the ground.
ATF	tfc 123.2 5NM 3300 ASL, outside Sept-Îles CZ, for tfc info ctc Sept-Îles rdo 118.1



MANITOBA

AERODROME / FACILITY DIRECTORY

OAK HAMMOCK AIR PARK MB

CAV9

REF	N50 08 16 W97 03 41 3°E (2015) UTC-6(5) Elev 755' aprx VTA A5007	
OPR	Mr. Terry Malley 204-770-4858 or 204-482-8757 Reg	
PF	B-1,3	
FLT PLN	Pilots to open/close VFR flt plan with Edmonton rdo, FISE or by phone. FIG Edmonton 866-WXBRIEF (Toll free within Canada) or 866-541-4102 (Toll free within Canada & USA) ACC IFR, 204-983-8337 or 888-834-3344 or flt pln by Fax at 204-983-2823 & include phone number where pilot can be reached prior to dep.	
SERVICES		
FUEL	100LL	
OIL	20W50	
S	1,2,4,5,6	
RWY PLN	Rwy 18(177°)/36(357°) 2600x70 grass	
RCR	Opr Ltd win maint	
COMM		
ATF	tfc 122.8 3NM 1800 ASL excluding that area within St. Andrews CZ.	
PRO	Dep Rwy 18, turn when safely able to avoid St. Andrews CZ. Rgt hand circuit Rwy 18 (CAR 602.96). Circuit hgt 1300 ASL. Apt in close proximity to St. Andrews CZ see Winnipeg VTA. For flt info ctc St. Andrews TWR & ATC workload permitting. Mode C Transponder Mandatory - Acft operating in Winnipeg Class C CZ or TCA require a discrete transponder code which must be obtained by filing a flt plan, flt itinerary or by ctc Winnipeg ACC 204-984-5979 at least 15 min prior to entering.	
CAUTION	P-lines & trees apch to Rwy 36. St. Andrews CZ 1NM S. Acft may encounter tfc from private strip aprx 500' W Thld 18.	