
FLIGHT PLAN & SITE SURVEY

E 803-5597 BLACK SHEEP SQUADRON- Grimsby

April 29, 2026



IMPORTANT NOTICE

Please ensure you have received all required authorizations prior to flight. This Site Survey was created using RPAS Wilco. The user accepts all responsibility for the accuracy of the information.

Terms & Conditions: rpaswilco.com/#tnc

Mission Information

E 803-5597 BLACK SHEEP SQUADRON- GRIMSBY

FLIGHT DETAILS

Reference No:	MAAC-803-5597
Project Name:	BLACK SHEEP SQUADRON
Pilot Name:	MAAC
Pilot Certificate:	
Mission Type:	VLOS
Flight Start:	April 29, 2026 07:41 PM
Flight End:	April 29, 2026 08:41 PM

LOCATION DETAILS

Flight Address:	Grimsby
Latitude:	43° 9' 32.40" N (43.159)
Longitude:	79° 35' 59.00" W (-79.6)
Altitude / Radius:	400 ft / 926.0 m (0.5 nm)
Classification:	UNCONTROLLED
FIR / Contact:	CZYZ / 905-676-4509





REPORT CONTENTS

Site Survey • Obstacles (if available) • Nearby Aerodromes • Canadian Aviation Regulations • GFA • Aerodrome Supplements • METAR & TAF • NOTAMs • CFS

Flight Map & MODEL Details

MISSION LOCATION SURVEY

MISSION LOCATION DETAILS

ROLE	LATITUDE	LONGITUDE
 MODEL	43° 9' 32.40" N 43.159	79° 35' 59.00" W -79.6
 Pilot		
 Payload Op.		
 Observer		

Airspace Classification

MISSION LOCATION SURVEY

AIRSPACE MAP



OVERLYING AIRSPACES

Class	Name	Floor	Ceiling
E	3.4.1-43 [TA]	700AGL	18000MSL
E	Southern Ontario Low Level Control Area c) [CAE]	6500MSL	18000MSL
E	Toronto, ON [TSP]	6500MSL	12500MSL
E	T608 Fixed RNAV Route	2200AGL	18000MSL

NEAREST AERODROMES & DISTANCE FROM OPERATION

GRIMSBY REGIONAL AIRPORT (CNZ8 - AERODROME - Reg)	Lat: 43.159	Long: -79.6	0.023KM	0.01NM	W
SMITHVILLE (CLS6 - AERODROME - Reg)	Lat: 43.101	Long: -79.63	6.902KM	3.73NM	S
STONEY CREEK (CPF6 - AERODROME - Reg)	Lat: 43.169	Long: -79.709	8.933KM	4.82NM	W

ONTARIO

AERODROME / FACILITY DIRECTORY

GRIMSBY REGIONAL AIRPORT ON

CNZ8

REF	N43 09 32 W79 36 00 10°W UTC-5(4) Elev 631' VTA A5000	
OPR	2222868 Ontario Inc. 905-945-6161 Reg PPR	
PF	B-7,8 C-1,2,3,4,5,6	
CUST	AOE/CAN	
FLT PLN	FIC London 866-WXBRIEF (Toll free within Canada) or 866-541-4104 (Toll free within Canada & USA)	
SERVICES	Cash only	
FUEL	100LL	
OIL	All	
S	1,2,3,4,5	
RWY DATA	Rwy 04(036°)/22(216°) 2878x75 GRVL/ASPH, centre 40' asphalt	
RCR	Opr Ltd win maint	
LIGHTING	04-(TE LO), 22-(TE LO) ARCAL-123.35 type J	
COMM	ATF UNICOM ltd hrs O/T tfc 123.35 5NM 3600 ASL PAL Toronto Ctr 119.7 (Hamilton) May not be receivable on ground	

ONTARIO

AERODROME / FACILITY DIRECTORY

SMITHVILLE ON

CLS6

REF	N43 06 04 W79 37 49 3.6WNW 10°W (2021) UTC-5(4) Elev 640' VTA A5000	
OPR	Smithville Flying Club Inc. 647-522-4645 Reg PPR	
PF	B-7 C-2,3,4,5	
FLT PLN	FIC London 866-WXBRIEF (Toll free within Canada) or 866-541-4104 (Toll free within Canada & USA)	
SERVICES	FUEL 100LL PN OIL 20W50, 15W50 S 1,4,5	
RWY DATA	Rwy 01/19 2500x35 ASPH Thld 19 displ 280'	
RCR	Opr Ltd win maint	
LIGHTING	01-(TE LO), 19-(TE LO) ARCAL-123.35 type J	
COMM	ATF UNICOM ltd hrs O/T tfc 123.35 3NM 3700 ASL	
CAUTION	Acft on apch to Hamilton aprt Rwy 30 may overfly A/D at 3000 ASL. Ocsl deer crossing rwy.	

ONTARIO

AERODROME / FACILITY DIRECTORY

STONEY CREEK ON

CPF6

REF	N43 10 10 W79 42 35 2E 10°W UTC-5(4) Elev 680' VTA A5000
OPR	2866264 Ontario Inc. 905-578-0689 Reg PPR
PF	C-2,3,4,5,6 D-1
FLT PLN	FIC London 866-WXBRIEF (Toll free within Canada) or 866-541-4104 (Toll free within Canada & USA)
RWY DATA	Rwy 02/20 2846x60 GRASS/ASPH, centre 25' ASPH. RCR Thld 02 displ 362'. Thld 20 displ 420' Opr Ltd win maint Rwy 02/20.
COMM	ATF tfc 122.8 5NM 3700 ASL
CAUTION	Ditches at Thlds 02/20

