

---

# FLIGHT PLAN & SITE SURVEY

---

E 701-4760 CANADIAN MODEL AEROTOW SOCIETY-  
Springvale Aerodrome

April 29, 2026



**IMPORTANT NOTICE**

Please ensure you have received all required authorizations prior to flight. This Site Survey was created using RPAS Wilco. The user accepts all responsibility for the accuracy of the information.

Terms & Conditions: [rpswilco.com/#tnc](https://rpswilco.com/#tnc)

# Mission Information

E 701-4760 CANADIAN MODEL AEROTOW SOCIETY- SPRINGVALE AERODROME

## FLIGHT DETAILS

Reference No:	<b>MAAC-701-4760</b>
Project Name:	<b>CANADIAN MODEL AEROTOW SOCIETY</b>
Pilot Name:	<b>MAAC</b>
Pilot Certificate:	
Mission Type:	<b>VLOS</b>
Flight Start:	<b>April 29, 2026 07:19 PM</b>
Flight End:	<b>April 29, 2026 08:19 PM</b>

## LOCATION DETAILS

Flight Address:	<b>Springvale Aerodrome</b>
Latitude:	<b>42° 58' 12.72" N ( 42.97 )</b>
Longitude:	<b>80° 9' 34.79" W ( -80.16 )</b>
Altitude / Radius:	<b>400 ft / 926.0 m ( 0.5 nm)</b>
Classification:	<b>UNCONTROLLED</b>
FIR / Contact:	<b>CZYZ / 905-676-4509</b>





## REPORT CONTENTS

Site Survey • Obstacles (if available) • Nearby Aerodromes • Canadian Aviation Regulations • GFA • Aerodrome Supplements • METAR & TAF • NOTAMs • CFS

# Flight Map & MODEL Details

MISSION LOCATION SURVEY

## MISSION LOCATION DETAILS

ROLE	LATITUDE	LONGITUDE
 MODEL	42° 58' 12.72" N 42.97	80° 9' 34.79" W -80.16
 Pilot		
 Payload Op.		
 Observer		

# Airspace Classification

MISSION LOCATION SURVEY

## AIRSPACE MAP



## OVERLYING AIRSPACES

Class	Name	Floor	Ceiling
E	Southern Ontario Low Level Control Area c) [CAE]	6500MSL	18000MSL
E	Toronto, ON [TSP]	6500MSL	12500MSL
E	T608 Fixed RNAV Route	2200AGL	18000MSL

## NEAREST AERODROMES & DISTANCE FROM OPERATION

SPRINGVALE (CGV7 - AERODROME - Reg)	Lat: 42.97	Long: -80.159	0.058KM	0.03NM	E
HAGERSVILLE (WEST HALDIMAND GEN HOSPITAL) (CPA6 - HELIPORT - Cert)	Lat: 42.958	Long: -80.043	9.589KM	5.18NM	E
SIMCOE (DENNISON FIELD) (CPA4 - AERODROME - Reg)	Lat: 42.819	Long: -80.266	18.913KM	10.21NM	SW

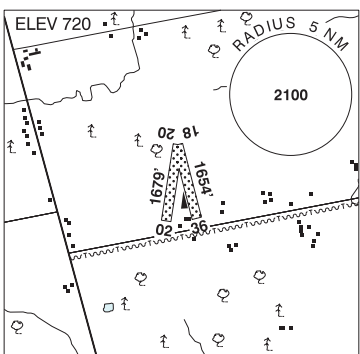
ONTARIO

AERODROME / FACILITY DIRECTORY

**SPRINGVALE ON**

**CGV7**

<b>REF</b>	N42 58 12 W80 09 34 1.6W 10°W (2016) UTC-5(4) Elev 720' A5000
<b>OPR</b>	Ralph Bennett 905-765-3134 Reg
<b>FLT PLN</b>	
<b>FIC</b>	London 866-WXBRIEF (Toll free within Canada) or 866-541-4104 (Toll free within Canada & USA)
<b>PF</b>	B-1 C-2,3,4,5,6
<b>RWY DATA</b>	Rwy 02(019°)/20(199°) 1679x100 GRASS Rwy 18(175°)/36(355°) 1654x100 GRASS
<b>RCR</b>	Opr No win maint
<b>COMM</b>	
<b>ATF</b>	tfc 123.2 4NM 3800 ASL
<b>CAUTION</b>	P-lines aprx 60 AGL S of Rwy 02 & 36.



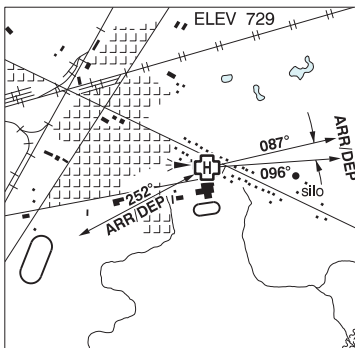
**ONTARIO**

**AERODROME / FACILITY DIRECTORY**

**HAGERSVILLE (WEST HALDIMAND GEN HOSP) ON (Heli)**

**CPA6**

<b>REF</b>	N42 57 30 W80 02 36 Adj 10°W UTC-5(4) Elev 729' A5000
<b>OPR</b>	Hagersville West Haldimand Gen Hosp 905-768-3311 Cert PPR
<b>FLT PLN</b> <b>FIC</b>	London 866-WXBRIEF (Toll free within Canada) or 866-541-4104 (Toll free within Canada & USA)
<b>HELI DATA</b>	FATO/TLOF 86' dia ASPH Safety Area 115' dia Max heli overall length 57.4' (CAR 602.96)
<b>LIGHTING</b>	RY(ME) LED
<b>PRO</b>	Arr/dep 087° to 096° fr heli, slope 16% (H2), day/night use (CAR 602.96). Arr/dep 252° fr heli, slope 16% (H2) day/night use (CAR 602.96).
<b>CAUTION</b>	Hydro lines & antenna all quadrants.



## ONTARIO

## AERODROME / FACILITY DIRECTORY

## SIMCOE (DENNISON FIELD) ON

CPA4

<b>REF</b>	N42 49 09 W80 15 57 2SE 10°W UTC-5(4) Elev 722' A5000
<b>OPR</b>	Jeff Dennison 519-429-9148 Reg PPR
<b>PF</b>	C-1,2,3,4,5
<b>FLT PLN</b>	
<b>FIC</b>	London 866-WXBRIEF (Toll free within Canada) or 866-541-4104 (Toll free within Canada & USA)
<b>RWY DATA</b>	Rwy 16/34 2200x80 GRASS
<b>RCR</b>	Opr No win maint. Rwy may be soft when wet.
<b>COMM</b>	
<b>ATF</b>	tfc 122.9 5NM 3700 ASL
<b>PRO</b>	Rgt hand circuits Rwy 34 (CAR 602.96).

