

---

# FLIGHT PLAN & SITE SURVEY

---

E 927-5774 Ontario FPV- NRPA Field

April 29, 2026



**IMPORTANT NOTICE**

Please ensure you have received all required authorizations prior to flight. This Site Survey was created using RPAS Wilco. The user accepts all responsibility for the accuracy of the information.

Terms & Conditions: [rpaswilco.com/#tnc](https://rpaswilco.com/#tnc)

# Mission Information

E 927-5774 ONTARIO FPV- NRPA FIELD

## FLIGHT DETAILS

Reference No:	<b>MAAC-927-5774</b>
Project Name:	<b>Ontario FPV</b>
Pilot Name:	<b>MAAC</b>
Pilot Certificate:	
Mission Type:	<b>VLOS</b>
Flight Start:	<b>April 29, 2026 07:47 PM</b>
Flight End:	<b>April 29, 2026 08:47 PM</b>

## LOCATION DETAILS

Flight Address:	<b>NRPA Field</b>
Latitude:	<b>43° 3' 18.26" N ( 43.055 )</b>
Longitude:	<b>79° 14' 52.62" W ( -79.248 )</b>
Altitude / Radius:	<b>400 ft / 926.0 m ( 0.5 nm)</b>
Classification:	<b>UNCONTROLLED</b>
FIR / Contact:	<b>CZYZ / 905-676-4509</b>





## REPORT CONTENTS

Site Survey • Obstacles (if available) • Nearby Aerodromes • Canadian Aviation Regulations • GFA • Aerodrome Supplements • METAR & TAF • NOTAMs • CFS

# Flight Map & MODEL Details

MISSION LOCATION SURVEY

## MISSION LOCATION DETAILS

ROLE	LATITUDE	LONGITUDE
 MODEL	43° 3' 18.26" N 43.055	79° 14' 52.62" W -79.248
 Pilot		
 Payload Op.		
 Observer		

# Airspace Classification

MISSION LOCATION SURVEY

## AIRSPACE MAP



## OVERLYING AIRSPACES

Class	Name	Floor	Ceiling
E	Southern Ontario Low Level Control Area c) [CAE]	6500MSL	18000MSL
E	Toronto, ON [TSP]	6500MSL	12500MSL
E	T608 Fixed RNAV Route	2200AGL	18000MSL
E	3.4.1-43 [TA]	700AGL	18000MSL

## NEAREST AERODROMES & DISTANCE FROM OPERATION

NIAGARA CENTRAL DOROTHY RUNGELING (CNQ3 - AERODROME - Reg)	Lat: 42.98	Long: -79.324	10.388KM	5.61NM	SW
WELLAND (NIAGARA HEALTH SYSTEM) (CPB3 - HELIPORT - Cert)	Lat: 42.977	Long: -79.249	8.682KM	4.69NM	S
ST.CATHARINES(NIAGARA HEALTH SYSTEM) (CNH4 - HELIPORT - Cert)	Lat: 43.152	Long: -79.281	11.107KM	6.0NM	N

## ONTARIO

## AERODROME / FACILITY DIRECTORY

## WELLAND / NIAGARA CENTRAL DOROTHY RUNGELING ON

CNQ3

<b>REF</b>	N42 58 48 W79 19 29 3.5W 10°W (2014) UTC-5(4) Elev 585' A5000 LO6 CAP	
<b>OPR</b>	Niagara Central Airport Commission 905-714-1000 Reg	
<b>PF</b>	A-2,7,8 C-3,4,5,6	
<b>CUST</b>	AOE/CAN	
<b>FLT PLN</b>	<b>FIC</b> London 866-WXBRIEF (Toll free within Canada) or 866-541-4104 (Toll free within Canada & USA)	
<b>SERVICES</b>	<b>FUEL</b> 100LL Self-serve H24 Visa, MasterCard & debit cards <b>OIL</b> 20W50 <b>S</b> 1,2,3: Tarczy Aircraft 289-213-1528 4,5	
<b>RWY DATA</b>	Rwy 05(048°)/23(228°) 3493x100 ASPH AGN II Rwy 16(156°)/34(336°) 2663x50 ASPH Rwy 11(110°)/29(290°) 2341x60 GRASS	
<b>RCR</b>	Opr Rwy 16/34 ltd win maint Rwy 11/29 no win maint.	
<b>LIGHTING</b>	05-(TE ME) AP, 23-(TE ME) AP ARCAL-123.5 type K	
<b>COMM</b>	<b>ATF</b> UNICOM ltd hrs O/T tfc 123.5 5NM 3600 ASL	
<b>PRO</b>	For flt over Niagara falls, see NIAGARA FALLS VTPC	
<b>CAUTION</b>	Glider activity in vic of A/D Sat, Sun, hols Apr-Jun and Sep-Nov. Gliders may use non-std pattern. Bird act in vic of Welland River. Ocs! wildlife on rwy.	

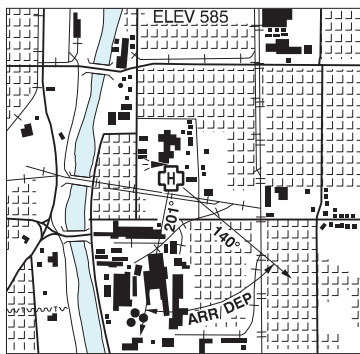
**ONTARIO**

**AERODROME / FACILITY DIRECTORY**

**WELLAND (NIAGARA HEALTH SYSTEM) ON (Heli)**

**CPB3**

<b>REF</b>	N42 58 39 W79 14 59 Adj S 10°W UTC-5(4) Elev 585' A5000
<b>OPR</b>	Niagara Health System 905-378-4647 ext 32284 Cert PPR
<b>FLT PLN</b>	<b>FIC</b> London 866-WXBRIEF (Toll free within Canada) or 866-541-4104 (Toll free within Canada & USA)
<b>HELI DATA</b>	FATO 86' dia ASPH & GRASS TLOF 40' x 40' ASPH Safety Area 114' dia Max heli overall length 54.5'
<b>RCR</b>	Opr
<b>LIGHTING</b>	RY(LO) RF(FH)
<b>PRO</b>	Arr/dep 140° to 201° fr heli, slope 8% (H3), day/night use.



ONTARIO

AERODROME / FACILITY DIRECTORY

**ST. CATHARINES (NIAGARA HEALTH SYSTEM) ON (Heli)**

**CNH4**

<b>REF</b>	N43 09 06 W79 16 50 Adj 10°W (2013) UTC-5(4) Elev 336' VTA A5000
<b>OPR</b>	Niagara Health System 905-378-4647 Ext 32284 Cert PPR
<b>FLT PLN</b>	
<b>FIC</b>	London 866-WXBRIEF (Toll free within Canada) or 866-541-4104 (Toll free within Canada and USA)
<b>HELI DATA</b>	FATO 82' dia ASPH TLOF 33' dia ASPH Safety Area 110' dia Max heli overall length 54.6' Opr
<b>RCR</b>	
<b>LIGHTING</b>	RW(LO) green RF(FL)
<b>COMM</b>	
<b>ATF</b>	tfc 123.25 ltd hrs 5NM 3400 ASL
<b>PRO</b>	Arr/dep 111° to 116° and 287° to 292° fr heli. Slope 16% (H2), day/night use VFR only.
<b>CAUTION</b>	CN railway line runs S of heli.

