
FLIGHT PLAN & SITE SURVEY

E 172-5138 SOUTHERN ONTARIO GLIDER GROUP INC.-
MEETING PLACE

April 29, 2026



IMPORTANT NOTICE

Please ensure you have received all required authorizations prior to flight. This Site Survey was created using RPAS Wilco. The user accepts all responsibility for the accuracy of the information.

Terms & Conditions: rpaswilco.com/#tnc

Mission Information

E 172-5138 SOUTHERN ONTARIO GLIDER GROUP INC.- MEETING PLACE

FLIGHT DETAILS

Reference No:	MAAC-172-5138
Project Name:	SOUTHERN ONTARIO GLIDER GROUP INC.
Pilot Name:	MAAC
Pilot Certificate:	
Mission Type:	VLOS
Flight Start:	April 29, 2026 06:27 PM
Flight End:	April 29, 2026 07:27 PM

LOCATION DETAILS

Flight Address:	MEETING PLACE
Latitude:	43° 18' 1.76" N (43.3)
Longitude:	80° 7' 35.83" W (-80.127)
Altitude / Radius:	400 ft / 926.0 m (0.5 nm)
Classification:	UNCONTROLLED
FIR / Contact:	CZYZ / 905-676-4509





REPORT CONTENTS

Site Survey • Obstacles (if available) • Nearby Aerodromes • Canadian Aviation Regulations • GFA • Aerodrome Supplements • METAR & TAF • NOTAMs • CFS

Flight Map & MODEL Details

MISSION LOCATION SURVEY

MISSION LOCATION DETAILS

ROLE	LATITUDE	LONGITUDE
 MODEL	43° 18' 1.76" N 43.3	80° 7' 35.83" W -80.127
 Pilot		
 Payload Op.		
 Observer		

Airspace Classification

MISSION LOCATION SURVEY

AIRSPACE MAP



OVERLYING AIRSPACES

Class	Name	Floor	Ceiling
E	Southern Ontario Low Level Control Area c) [CAE]	6500MSL	18000MSL
E	Toronto, ON [TSP]	6500MSL	12500MSL
E	T781 Fixed RNAV Route	2200AGL	18000MSL
E	3.4.1-43 [TA]	700AGL	18000MSL

NEAREST AERODROMES & DISTANCE FROM OPERATION

ROCKTON (CPT3 - AERODROME - Reg)	Lat: 43.322	Long: -80.176	4.657KM	2.51NM	NW
ROCKTON (ONWARD AVIATION PRIVATE) (CRO2 - HELIPORT - Reg)	Lat: 43.312	Long: -80.129	1.294KM	0.7NM	N
DUNDAS (CDU2 - HELIPORT - Reg)	Lat: 43.246	Long: -80.018	10.679KM	5.77NM	SE

ONTARIO

AERODROME / FACILITY DIRECTORY

ROCKTON (ONWARD AVIATION PRIVATE) ON (Heli)

CRO2

REF	N43 18 45 W80 07 46 Adj N 10°W (2024) UTC-5(4) Elev 836' A1900 A5000	
OPR	Queen Victoria Air Inc. 905-627-4127 Reg PPR	
PF	B-1 C-2 D-3,4,5,6	
FLT PLN		
FIC	London 866-WXBRIEF (Toll free within Canada) or 866-541-4104 (Toll free within Canada & USA)	
SERVICES		
S	2,3,6	
HELI DATA	FATO/TLOF 64' x 64' ASPH Safety Area 85' x 85' Max heli overall length 42.7'	
RCR	Opr	
LIGHTING	RW(LO) green LED	
COMM		
ATF	tfc 122.725 5NM centered on Rockton A/D 2.1NM WNW 3800 ASL	
CAUTION	Trees aprx 66 AGL E & SE of heli. Trees aprx 72 AGL W & SW of heli. Zoo aprx 3NM NNW, avoid overflight.	

ONTARIO

AERODROME / FACILITY DIRECTORY

DUNDAS ON (Heli)

CDU2

REF	N43 14 44 W80 01 06 3WSW 10°W (2018) UTC-5(4) Elev 680' VTA A5000
OPR	Robert D. Sheppard 832-452-7698 Reg PPR
PF	B-1 C-2 D-3,4,5,6
FLT PLN	
FIC	London 866-WXBRIEF (Toll free within Canada) or 866-541-4104 (Toll free within Canada & USA)
HELI DATA	FATO/TLOF 60' dia GRASS Safety Area 160' dia
RCR	Opr Ltd win maint
COMM	
TWR	Hamilton 125.0
PRO	Arr/dep 110° to 125° and 225° to 260° fr heli. Do not overfly surrounding residences and horse ranch NW of heli.

