
FLIGHT PLAN & SITE SURVEY

E 172-5618 SOUTHERN ONTARIO GLIDER GROUP INC.-
Burford Sod Farm

April 29, 2026



IMPORTANT NOTICE

Please ensure you have received all required authorizations prior to flight. This Site Survey was created using RPAS Wilco. The user accepts all responsibility for the accuracy of the information.

Terms & Conditions: rpaswilco.com/#tnc

Mission Information

E 172-5618 SOUTHERN ONTARIO GLIDER GROUP INC.- BURFORD SOD FARM

FLIGHT DETAILS

Reference No:	MAAC-172-5618
Project Name:	SOUTHERN ONTARIO GLIDER GROUP INC.
Pilot Name:	MAAC
Pilot Certificate:	
Mission Type:	VLOS
Flight Start:	April 29, 2026 06:27 PM
Flight End:	April 29, 2026 07:27 PM

LOCATION DETAILS

Flight Address:	Burford Sod Farm
Latitude:	43° 7' 38.60" N (43.127)
Longitude:	80° 27' 11.90" W (-80.453)
Altitude / Radius:	400 ft / 926.0 m (0.5 nm)
Classification:	UNCONTROLLED
FIR / Contact:	CZYX / 905-676-4509





REPORT CONTENTS

Site Survey • Obstacles (if available) • Nearby Aerodromes • Canadian Aviation Regulations • GFA • Aerodrome Supplements • METAR & TAF • NOTAMS • CFS

Flight Map & MODEL Details

MISSION LOCATION SURVEY

MISSION LOCATION DETAILS

ROLE	LATITUDE	LONGITUDE
 MODEL	43° 7' 38.60" N 43.127	80° 27' 11.90" W -80.453
 Pilot		
 Payload Op.		
 Observer		

Airspace Classification

MISSION LOCATION SURVEY

AIRSPACE MAP



OVERLYING AIRSPACES

Class	Name	Floor	Ceiling
E	Southern Ontario Low Level Control Area c) [CAE]	6500MSL	18000MSL
E	Toronto, ON [TSP]	6500MSL	12500MSL
E	T608 Fixed RNAV Route	2200AGL	18000MSL
E	T781 Fixed RNAV Route	2200AGL	18000MSL

NEAREST AERODROMES & DISTANCE FROM OPERATION

BRANTFORD (CYFD - AERODROME - Reg)	Lat: 43.132	Long: -80.341	9.128KM	4.93NM	E
EAGLE VALLEY PRIVATE AIRFIELD (CAY5 - AERODROME - Reg)	Lat: 43.306	Long: -80.499	20.203KM	10.91NM	N
PLATTSVILLE (EDWARD'S AIR BASE) (CLB2 - AERODROME - Reg)	Lat: 43.306	Long: -80.548	21.292KM	11.5NM	N

ONTARIO

AERODROME / FACILITY DIRECTORY

BRANTFORD ON

CYFD

REF	N43 07 57 W80 20 29 4WSW 10°W UTC-5(4) Elev 815' VTA A5000 LO6 HI5 CAP	
OPR	City 519-753-2521/1241 Reg	
PF	A-1,7,8 13-22Z‡ A-2 13-19Z‡ C-3,4,5,6	
CUST	AOE/15 888-226-7277 PN, 14-22Z‡ Mon-Fri exc hols	
FLT PLN		
FIC	London 866-WXBRIEF (Toll free within Canada) or 866-541-4104 (Toll free within Canada & USA)	
SERVICES	Svc avbl 13-22Z‡ O/T PN, call out chg.	
FUEL	100LL, JA-1 (FSII avbl), SP	
OIL	All	
S	1,2,3,4,5,6	
RWY DATA	Rwy 05(053°)/23(233°) 5036x100 ASPH AGN IIIA Rwy 11(108°)/29(288°) 2626x100 ASPH AGN II Rwy 17(174°)/35(354°) 2626x100 ASPH AGN II	
RCR	Opr	
LIGHTING	05-AS(TE ME) V1, 23-(TE ME), 11-(TE LO), 29-(TE LO), 17-(TE LO), 35-(TE LO) ARCAL-122.825 type K Rwy 05-23 only. Key mic 7 times for RIL Rwy 05.	
COMM		
ATF	UNICOM ltd hrs O/T tfc 122.825 5NM 3800 ASL	
PAL	Toronto Ctr 119.7 (Hamilton) May not be receivable on ground	
CAUTION	Wildlife/birds in vic.	

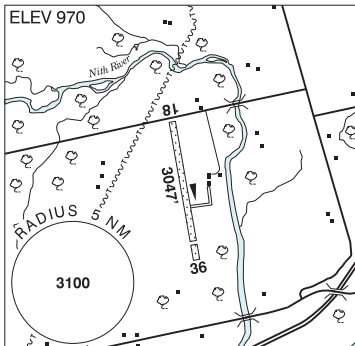
ONTARIO

AERODROME / FACILITY DIRECTORY

AYR / EAGLE VALLEY PRIVATE AIRFIELD ON

CAY5

REF	N43 18 21 W80 29 57 2.6NW 10°W UTC-5(4) Elev 970' VTA A5000
OPR	Gavin Sargeant 519-748-5418/7480 Reg PPR
PF	B-1 C-2,3 D-4,5,6
FLT PLN	FIC London 866-WXBRIEF (Toll free within Canada) or 866-541-4104 (Toll free within Canada & USA)
RWY DATA	Rwy 18(180°)/36(360°) 3047x90 GRASS Thld 36 displ 324' Rwy 18 down 3%
RCR	Opr No win maint. Rwy may be soft early spring and late fall.
COMM	ATF tfc 123.2 5NM 4000 ASL
PRO	Rwy conditions must be confirmed with opr prior to use.
CAUTION	P-line, aprx 50 AGL, 335' N of thld of Rwy 18, marked. Trees on apch to Rwy 36.



ONTARIO

AERODROME / FACILITY DIRECTORY

PLATTSVILLE (EDWARD'S AIR BASE) ON

CLB2

REF	N43 18 21 W80 32 55 3E 10°W UTC-5(4) Elev 980' VTA A5000
OPR	Edward Lubitz 519-684-7686 Reg
PF	B-1 C-2,4,5
FLT PLN	FIC London 866-WXBRIEF (Toll free within Canada) or 866-541-4104 (Toll free within Canada & USA)
RWY DATA	Rwy 07(066°)/25(246°) 1980x75 GRASS
RCR	Opr No win maint
COMM	ATF tfc 123.2 5NM 4000 ASL
PRO	Std circuit hgt 2000 ASL. Ultralight circuit hgt 1500 ASL.
CAUTION	Gnd drops off 20' at Thld 25. Trees 25 AGL 75' SE of Thld 25. Trees 25 AGL 225' NW Thld 25.

