

---

# FLIGHT PLAN & SITE SURVEY

---

E 83-3982 STONEY CREEK HAWKS- CLUB MEETING HALL -  
890 QUEENSTON RD. STONEY CREEK

April 29, 2026



**IMPORTANT NOTICE**

Please ensure you have received all required authorizations prior to flight. This Site Survey was created using RPAS Wilco. The user accepts all responsibility for the accuracy of the information.

Terms & Conditions: [rpswilco.com/#tnc](https://rpswilco.com/#tnc)

# Mission Information

E 83-3982 STONEY CREEK HAWKS- CLUB MEETING HALL - 890 QUEENSTON RD. STONEY CREEK

## FLIGHT DETAILS

Reference No:	<b>MAAC-83-3982</b>
Project Name:	<b>STONEY CREEK HAWKS</b>
Pilot Name:	<b>MAAC</b>
Pilot Certificate:	
Mission Type:	<b>VLOS</b>
Flight Start:	<b>April 29, 2026 06:21 PM</b>
Flight End:	<b>April 29, 2026 07:21 PM</b>

## LOCATION DETAILS

Flight Address:	<b>CLUB MEETING HALL - 890 QUEENSTON RD. STONEY CREEK</b>
Latitude:	<b>43° 13' 35.36" N ( 43.226 )</b>
Longitude:	<b>79° 45' 27.04" W ( -79.758 )</b>
Altitude / Radius:	<b>400 ft / 926.0 m ( 0.5 nm)</b>
Classification:	<b>UNCONTROLLED</b>
FIR / Contact:	<b>CZYZ / 905-676-4509</b>





## REPORT CONTENTS

Site Survey • Obstacles (if available) • Nearby Aerodromes • Canadian Aviation Regulations • GFA • Aerodrome Supplements • METAR & TAF • NOTAMS • CFS

# Flight Map & MODEL Details

MISSION LOCATION SURVEY

## MISSION LOCATION DETAILS

ROLE	LATITUDE	LONGITUDE
 MODEL	43° 13' 35.36" N 43.226	79° 45' 27.04" W -79.758
 Pilot		
 Payload Op.		
 Observer		

# Airspace Classification

MISSION LOCATION SURVEY

## AIRSPACE MAP



## OVERLYING AIRSPACES

Class	Name	Floor	Ceiling
E	3.4.1-43 [TA]	700AGL	18000MSL
E	Southern Ontario Low Level Control Area c) [CAE]	6500MSL	18000MSL
E	Toronto, ON [TSP]	6500MSL	12500MSL
E	T781 Fixed RNAV Route	2200AGL	18000MSL

## NEAREST AERODROMES & DISTANCE FROM OPERATION

STONEY CREEK (CPF6 - AERODROME - Reg)	Lat: 43.169	Long: -79.709	7.505KM	4.05NM	SE
HAMILTON HARBOUR (CHH2 - WATERDROME - Reg)	Lat: 43.299	Long: -79.85	11.004KM	5.94NM	NW
HAMILTON (GEN HOSPITAL) (CPK3 - HELIPORT - Mil)	Lat: 43.262	Long: -79.855	8.829KM	4.77NM	NW

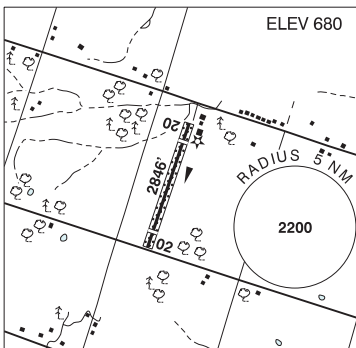
**ONTARIO**

**AERODROME / FACILITY DIRECTORY**

**STONEY CREEK ON**

**CPF6**

<b>REF</b>	N43 10 10 W79 42 35 2E 10°W UTC-5(4) Elev 680' VTA A5000
<b>OPR</b>	2866264 Ontario Inc. 905-578-0689 Reg PPR
<b>PF</b>	C-2,3,4,5,6 D-1
<b>FLT PLN</b>	<b>FIC</b> London 866-WXBRIEF (Toll free within Canada) or 866-541-4104 (Toll free within Canada & USA)
<b>RWY DATA</b>	Rwy 02/20 2846x60 GRASS/ASPH, centre 25' ASPH. <b>RCR</b> Thld 02 displ 362'. Thld 20 displ 420' Opr Ltd win maint Rwy 02/20.
<b>COMM</b>	<b>ATF</b> tfc 122.8 5NM 3700 ASL
<b>CAUTION</b>	Ditches at Thlds 02/20



# CANADA WATER AERODROME SUPPLEMENT

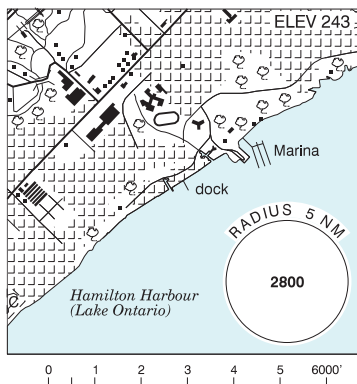
Effective 0901Z 19 March 2026 to 0901Z 18 February 2027

AERODROME/FACILITY DIRECTORY B23

## BURLINGTON / HAMILTON HARBOUR ON

CHH2

<b>REF</b>	N43 17 56 W79 50 59 2.72SW 10°W (2014) UTC-5(4) Elev 243' VTA A5000
<b>OPR</b>	Peter Stewart 905-379-5263 Reg PPR
<b>PF</b>	C-2,3,4,5,6
<b>FLT PLN</b>	<b>FIG</b> London 866-WXBRIEF (Toll free within Canada) or 866-541-4104 (Toll free within Canada & USA)
<b>SERVICES</b>	<b>S</b> 7
<b>A/D DATA</b>	Open water Apr-Oct, mud sand bottom, depth 4'.
<b>COMM</b>	<b>ATF</b> tfc 122.8 2NM excluding Hamilton CZ 3300 ASL
<b>CAUTION</b>	Lgt'd twr 1787 ASL (1000 AGL) aprx 5NM WNW of A/D.

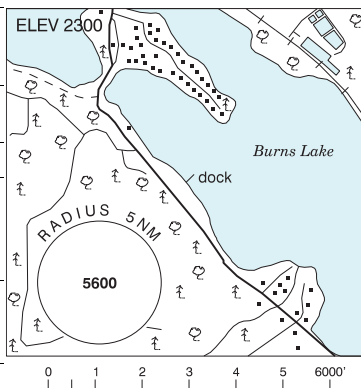


## BURNEGIE BAY ON — See LAKE JOSEPH / BURNEGIE BAY

## BURNS LAKE (LD AIR) BC

CLD3

<b>REF</b>	N54 12 37 W125 45 27 1.4SSE 19°E (2011) UTC-8(7) Elev 2300' A5013
<b>OPR</b>	Lakes District Air Svcs 250-692-3229 Reg PN
<b>PF</b>	B-1,3 C-2,4,5,6
<b>FLT PLN</b>	<b>FIG</b> Kamloops 866-WXBRIEF (Toll free within Canada) or 866-541-4101 (Toll free within Canada & USA)
<b>SERVICES</b>	PN
<b>FUEL</b>	100LL
<b>OIL</b>	25-60, 15W50, 20-50
<b>A/D DATA</b>	Open water May to mid-Nov. Depth 8' at dock, muddy bottom.
<b>COMM</b>	<b>ATF</b> tfc 123.2 5NM 5300 ASL
<b>PRO</b>	Avoid circuit over town and tkof in front of houses on lake.
<b>CAUTION</b>	Burns Lake land A/D aprx 7NM NW. Heli status unkn 1.5NM N. Twr on hill abv dock 150 AGL.



## BUTTERFLY LAKE ON — See PORT CARLING / BUTTERFLY LAKE

**ONTARIO**

**AERODROME / FACILITY DIRECTORY**

**HAMILTON (GEN HOSP) ON (Heli)**

**CPK3**

<b>REF</b>	N43 15 43 W79 51 17 Adj 10°W UTC-5(4) Elev 403' VTA A5000
<b>OPR</b>	Hamilton Gen Hosp 905-521-2100 Cert PPR
<b>PF</b>	A-1 B-2,3,4,7,8 C-5,6
<b>FLT PLN</b>	<b>FIC</b> London 866-WXBRIEF (Toll free within Canada) or 866-541-4104 (Toll free within Canada & USA)
<b>HELI DATA</b>	FATO 86' dia non-supporting TLOF 57' dia octagonal ROOFTOP/ALUMINUM Safety Area 115' dia 16,000 lbs Max heli overall length 57.4' <b>RCR</b> Opr
<b>LIGHTING</b>	RY(LO) (green) RF(FL)
<b>COMM</b>	<b>TWR</b> Hamilton 125.0 <b>A/G</b> Ambulance dispatch 129.275
<b>PRO</b>	Arr/dep btwn 201°-351° fr heli (H1).
<b>CAUTION</b>	Bldg 448 AGL with lgtd WI aprx 73.5' E fr heli. Lgtd stack aprx 120' NNE fr heli. Lgtd rooftop eqpt 140' SE fr heli.

