
FLIGHT PLAN & SITE SURVEY

F 85-3987 NIPISSING MINIATURE AIRCRAFT CLUB-
CRANBERRY FIELD

April 29, 2026



IMPORTANT NOTICE

Please ensure you have received all required authorizations prior to flight. This Site Survey was created using RPAS Wilco. The user accepts all responsibility for the accuracy of the information.

Terms & Conditions: rpswilco.com/#tnc

Mission Information

F 85-3987 NIPISSING MINIATURE AIRCRAFT CLUB- CRANBERRY FIELD

FLIGHT DETAILS

Reference No:	MAAC-85-3987
Project Name:	NIPISSING MINIATURE AIRCRAFT CLUB
Pilot Name:	MAAC
Pilot Certificate:	
Mission Type:	VLOS
Flight Start:	April 29, 2026 06:21 PM
Flight End:	April 29, 2026 07:21 PM

LOCATION DETAILS

Flight Address:	CRANBERRY FIELD
Latitude:	46° 14' 6.60" N (46.235)
Longitude:	79° 23' 51.80" W (-79.398)
Altitude / Radius:	400 ft / 926.0 m (0.5 nm)
Classification:	UNCONTROLLED
FIR / Contact:	CZYZ / 905-676-4509





REPORT CONTENTS

Site Survey • Obstacles (if available) • Nearby Aerodromes • Canadian Aviation Regulations • GFA • Aerodrome Supplements • METAR & TAF • NOTAMs • CFS

Flight Map & MODEL Details

MISSION LOCATION SURVEY

MISSION LOCATION DETAILS

ROLE	LATITUDE	LONGITUDE
 MODEL	46° 14' 6.60" N 46.235	79° 23' 51.80" W -79.398
 Pilot		
 Payload Op.		
 Observer		

Airspace Classification

MISSION LOCATION SURVEY

AIRSPACE MAP



OVERLYING AIRSPACES

Class	Name	Floor	Ceiling
E	T745 Fixed RNAV Route	2200AGL	18000MSL
E	North Bay, ON [TA]	2400AGL	18000MSL
E	T803 Fixed RNAV Route	2200AGL	18000MSL
E	T820 Fixed RNAV Route	2200AGL	18000MSL
E	T685 Fixed RNAV Route	2200AGL	18000MSL
E	T717 Fixed RNAV Route	2200AGL	18000MSL
E	T744 Fixed RNAV Route	2200AGL	18000MSL
E	Southern Ontario Low Level Control Area f) [CAE]	3500MSL	18000MSL

NEAREST AERODROMES & DISTANCE FROM OPERATION

NORTH BAY (CNH7 - WATERDROME - Reg)	Lat: 46.331	Long: -79.401	10.659KM	5.76NM	N
LAKE NOSBONSING (CLN5 - WATERDROME - Reg)	Lat: 46.203	Long: -79.24	12.651KM	6.83NM	E
NORTH BAY (CYYB - AERODROME - Cert)	Lat: 46.364	Long: -79.424	14.467KM	7.81NM	N

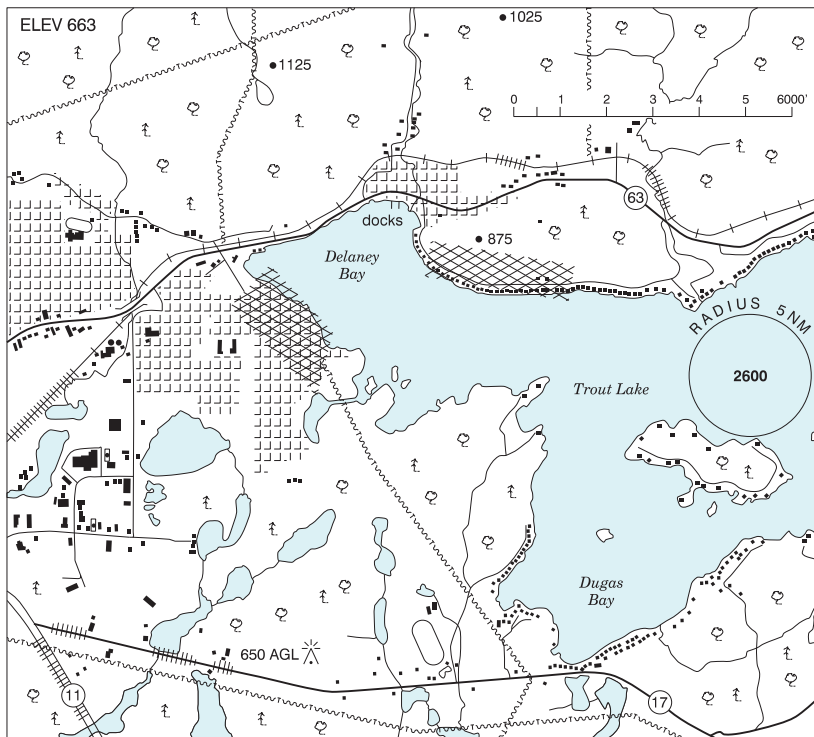
CANADA WATER AERODROME SUPPLEMENT

Effective 0901Z 19 March 2026 to 0901Z 18 February 2027

AERODROME/FACILITY DIRECTORY B155

NORTH BAY ON

CNH7



REF	N46 19 52 W79 24 05 Adj NE 12°W UTC-5(4) Elev 663' A5000 A5001 LO4 LO6 LO7
OPR	Arnstein Equipment Rentals 705-472-8500 or 705-498-1447 Reg PPR
PF	B-1 C-2,3,4,5,6
FLT PLN	
FIC	London 866-WXBRIEF (Toll free within Canada) or 866-541-4104 (Toll free within Canada & USA)
SERVICES	
FUEL	100LL Fuel key lock svc avbl 1 hr PN 705-498-1447/0311 or 705-497-3639/477-8372
OIL	O/R
S	2,3 705-492-4380 or 905-518-8075, 4,5
A/D DATA	Open water May-Nov. Docks & slipway.
COMM	
RCO	London rdo rdo 123.55 (FISE) 126.7 (bcst)
ATIS	124.9 228.2 1130-0330Z† at land A/D
RADIO	118.3 236.6 257.2 (E) 1130-0330Z† at land A/D
MF	rdo 118.3 1130-0330Z† O/T tfc 7NM 5000 ASL around North Bay land A/D 3NM N (CAR 602.98)
NAV	
DME	YYB 115.4 Ch 101 N46 21 35 W79 26 22 (1171')

CANADA WATER AERODROME SUPPLEMENT

Effective 0901Z 19 March 2026 to 0901Z 18 February 2027

B156 AERODROME/FACILITY DIRECTORY

NORTH BAY ON (Cont'd)

CNH7

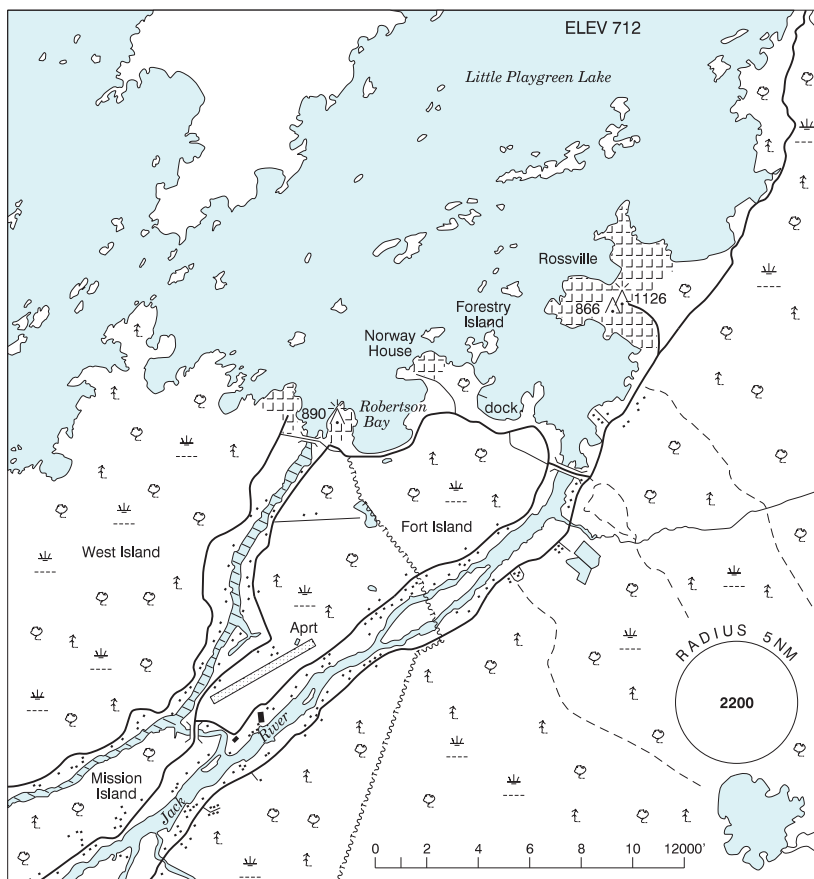
PRO	Left & right hand circuits to remain at all times S of Hwy 63 (CAR 602.96). Avoid noise sensitive areas (See A/D sketch)
CAUTION	On tkoaf watch for acft in land A/D t/c pattern. Pilots should avoid overflight of Natural Gas pumping stn loc 5NM NW. Class "E" CZ to 5000 ASL (3800 AGL) 7NM radius at land A/D. See VFR charts for Class "E" exclusion areas. Disposal area of waste explosives at N46 16 30 W79 25 00 (3NM S of A/D) should be avoided at alt less than 3700 ASL.

NORTH OF SIXTY NT — See OBRE LAKE / NORTH OF SIXTY

NORTH PORT ON — See SEAGRAVE / NORTH PORT

NORWAY HOUSE MB

CKY3



REF

N53 59 14 W97 48 23 Adj 5°E UTC-6(5) Elev 712' A5016 LO3

CANADA WATER AERODROME SUPPLEMENT

Effective 0901Z 19 March 2026 to 0901Z 18 February 2027

B6 AERODROME/FACILITY DIRECTORY

ASTORVILLE / LAKE NOSBONSG ON

CLN5

REF	N46 12 10 W79 14 24 1.9ENE 11°W (2017) UTC-5(4) Elev 778' A5000 A5001	
OPR	Ron Cooke 705-752-2223 Reg PN	
PF	B-1 C-2 D-3,4,5,6	
FLT PLN	FIG London 866-WXBRIEF (Toll free within Canada) or 866-541-4104 (Toll free within Canada & USA)	
SERVICES	FUEL 100LL Emerg only OIL W100, 15W50	
A/D DATA	Open water May-Nov	
COMM	ATF tfc 123.2 5NM 3800ASL	
CAUTION	Lgtd twr 1159 ASL (279 AGL) 3.9NM ENE of A/D. 2 unlgtd twrs aprx 1.6NM WSW of A/D.	

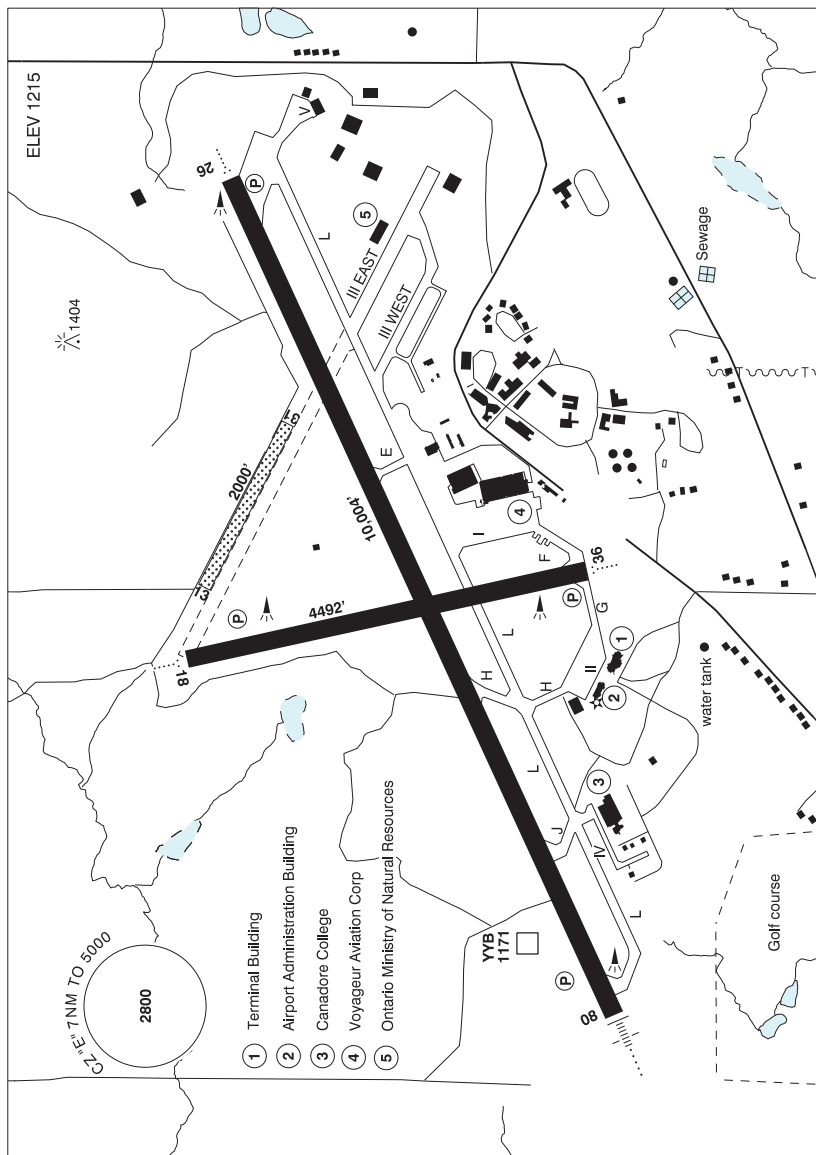
ATIKOKAN ON

CJH6

REF	N48 46 W91 40 1WNW 1°W UTC-5 Elev 1296' A5001 A5008	
OPR	Township 807-597-6582 Reg	
PF	C-1,2,3,4,5,6	
FLT PLN	FIG Pilots to open/close VFR flt plan with London rdo, FISE or by phone London 866-WXBRIEF (Toll free within Canada) or 866-541-4104 (Toll free within Canada & USA)	
SERVICES	FUEL 100LL (Muley's Aircraft Maintenance 807-597-4440) OIL All S 2,5	
A/D DATA	Open water May-Nov. Depth 4', sand & clay bottom. Ctc opr, after 22Z ctc 807-597-2135/4440	
COMM	RCO London rdo 123.275 (FISE) 126.7 (bcst) MF tfc 122.3 (no ground station) 5NM centred on Atikokan Muni land A/D 1NM ENE 4500 ASL (CAR 602.98) UNICOM 122.8	
NAV	NDB IB 209 (M) N48 49 31 W91 34 39	
CAUTION	Land A/D 0.5NM NE.	

NORTH BAY ON

CYYB



REF	N46 21 50 W79 25 27 4NNE 11°W (2015) UTC-5(4) Elev 1215' A5000 A5001 LO4 LO6 LO7 H15 CAP
OPR	North Bay Jack Garland Airport Corporation 705-474-3026 11-02Z± O/T 3 hrs PN Cert Ldg fees
PF	A-1,2,3,6,7 C-4,5,8

ONTARIO

AERODROME / FACILITY DIRECTORY

NORTH BAY ON (Cont'd)

CYUB

CUST	AOE/15 888-226-7277 13-21Z‡ Mon-Fri exc hols PN
FLT PLN	When FSS closed, pilots to open/close VFR flt pln with London rdo 123.55 or by phone. Pilots to open/close VFR flt plan with London rdo, FISE or by phone.
FIC	London 866-WXBRIEF (Toll free within Canada) or 866-541-4104 (Toll free within Canada & USA).
WX	METAR 1130-0330Z‡ O/T METAR AUTO (see COMM). TAF H24, issue times: 02, 08, 14 & 20Z. Met brief for mil only. Lcl Met Section CSN 628-6648 ltd hrs. O/T JMC 1-800-WXMETEO (996-3836) or CSN 432-2613 (see COMM). WxCam
SERVICES	Call out chg may be levied for one or more svcs
FUEL	100LL (Northern Heights Aviation), JA-1 (FSII avbl), HPR (CON I IP JA-1 (FSII avbl)) (World Fuels)
OIL	All
S	1,2,3,4,5,6
SUP FL	D & A-ice De-icing rstd to Apron II
JASU	10/15
PVT ADV	Voyageur Airport Svcs/World Fuel Services 131.75 705-482-7435 11-02Z‡ Mon-Fri O/T 1 hr PN; Northern Heights Aviation 705-477-4356 14-22Z‡ Mon-Fri O/T PN
MIL CON	Voyageur Airport Services 705-495-4184
RWY DATA	Rwy 08(077°)/26(257°) 10004x150 ASPH Rwy 08 up 0.66% Rwy 18(179°)/36(359°) 4492x148 ASPH Rwy 13(128°)/31(308°) 2000x75 GRASS Rwy 31 down 0.85% rstd to North Bay glider ops May 15-Oct 30 RESA: 18/36 492'
RWY CERT	Rwy 08 RVR 1200(1/4sm)/Rwy 26 RVR 1200(1/4sm) AGN V Rwy 18/36 AGN IV Rwy 13/31 AGN I
TWY	Twy E, F & J no win maint
APRON	Apron I no win maint. Apron I PPR, Voyageur Aviation 705-476-1750 ext 261. Apron II: Main prkg
RCR	Opr CRFI Win maint 1030-0200Z‡ O/T 3 hr PN 705-840-9964 call out chg Nov 12-Apr 11. PCN.
LIGHTING	08-AN(TE HI) P1, 26-AO(TE HI) P1, 18-AO(TE HI) P1, 36-AO(TE HI) P1 ARCAL-118.3 type K all lgt. Apron III West partial RR and apron IV and V RR.
COMM	
RADIO	118.3 PTC avbl (E) 1130-0330Z‡ (emerg only 705-472-3270)
RCO	London 123.55 (FISE) 126.7 (bcst)
ATIS	124.9 1130-0330Z‡
MF	rdo 118.3 1130-0330Z‡ O/T tfc 7NM 5000 ASL (CAR 602.98)
PAL	Toronto Ctr 127.250
AWOS	124.9 0330-1130Z‡
NAV	
DME	YYB 115.4 Ch 101 N46 21 35 W79 26 22 (1171')
ILS	IYB 110.9 (Rwy 08) RVR Unmonitored when FSS clsd.
PRO	Rgt hand circuits Rwy 18 & 26 (CAR 602.96).
CAUTION	Twr 1400' 1.8NM SE of thld Rwy 26. Pilots should avoid overflight of Natural gas pumping stn lctd 2.1NM NW. Glider activity at & in vic of aprt Sat, Sun, hols Apr-Jun & Sep-Nov. During win months when FSS closed, aprt maint & snow removal vehicles may be operating on the rwy surface. Ctc all ground vehicles on airport radio when FSS is clsd. During win months ski hill snow making activity 1.5NM SSW of aprt may produce local obscuring & icing phenomena on apch to Rwy 36 or dep from Rwy 18. Extv heli tng activity. Firing range aprx 1NM SSE of Thld 36.