

---

# FLIGHT PLAN & SITE SURVEY

---

F 495-5827 NORTH SHORE R/C MODELERS- Collins Hall  
Community Centre

April 29, 2026



## IMPORTANT NOTICE

Please ensure you have received all required authorizations prior to flight. This Site Survey was created using RPAS Wilco. The user accepts all responsibility for the accuracy of the information.

Terms & Conditions: [rpaswilco.com/#tnc](https://rpaswilco.com/#tnc)

# Mission Information

F 495-5827 NORTH SHORE R/C MODELERS- COLLINS HALL COMMUNITY CENTRE

## FLIGHT DETAILS

Reference No:	<b>MAAC-495-5827</b>
Project Name:	<b>NORTH SHORE R/C MODELERS</b>
Pilot Name:	<b>MAAC</b>
Pilot Certificate:	
Mission Type:	<b>VLOS</b>
Flight Start:	<b>April 29, 2026 07:15 PM</b>
Flight End:	<b>April 29, 2026 08:15 PM</b>

## LOCATION DETAILS

Flight Address:	<b>Collins Hall Community Centre</b>
Latitude:	<b>46° 22' 47.45" N ( 46.38 )</b>
Longitude:	<b>82° 39' 9.12" W ( -82.653 )</b>
Altitude / Radius:	<b>400 ft / 926.0 m ( 0.5 nm)</b>
Classification:	<b>CONTROLLED</b>
FIR / Contact:	<b>CZYZ / 905-676-4509</b>

### NOTES

Your flight is in controlled airspace.  
If your RPAS is > 250g, please obtain RPAS Flight Authorization using the NavDrone app or by contacting NavCanada. (CARs 901.71)





## REPORT CONTENTS

Site Survey • Obstacles (if available) • Nearby Aerodromes • Canadian Aviation Regulations • GFA • Aerodrome Supplements • METAR & TAF • NOTAMs • CFS

# Flight Map & MODEL Details

MISSION LOCATION SURVEY

## MISSION LOCATION DETAILS

ROLE	LATITUDE	LONGITUDE
 MODEL	46° 22' 47.45" N 46.38	82° 39' 9.12" W -82.653
 Pilot		
 Payload Op.		
 Observer		

# Airspace Classification

MISSION LOCATION SURVEY

## AIRSPACE MAP



## OVERLYING AIRSPACES

Class	Name	Floor	Ceiling
E	Elliot Lake Muni, ON [CZ]	SFC	3000GND
E	Elliot Lake Muni, ON [TA]	700AGL	1800MSL
E	T688-1 Fixed RNAV Route	2200AGL	1800MSL
E	Southern Ontario Low Level Control Area f) [CAE]	3500MSL	1800MSL

## NEAREST AERODROMES & DISTANCE FROM OPERATION

ELLIOT LAKE (CGB5 - WATERDROME - Reg)	Lat: 46.398	Long: -82.671	2.466KM	1.33NM	NW
ELLIOT LAKE MUNI (CYEL - AERODROME - Reg)	Lat: 46.351	Long: -82.561	7.721KM	4.17NM	SE
QUIRKE LAKE (CQL2 - WATERDROME - Reg)	Lat: 46.452	Long: -82.556	10.915KM	5.89NM	NE

# CANADA WATER AERODROME SUPPLEMENT

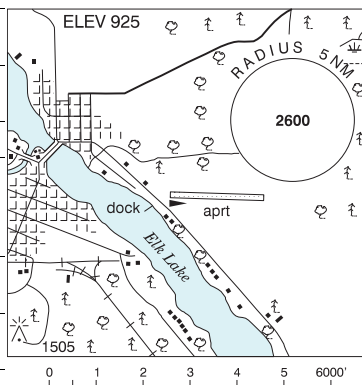
Effective 0901Z 19 March 2026 to 0901Z 18 February 2027

AERODROME/FACILITY DIRECTORY B53

## ELK LAKE ON

CNV5

<b>REF</b>	N47 43 38 W80 19 23 Adj E 12°W UTC-5(4) Elev 925' A5001 A5009
<b>OPR</b>	Karl Wettlaufer 905-691-4466 Reg PPR
<b>PF</b>	B-1 D-2,3,5 at adj land A/D
<b>FLT PLN</b>	<b>FIG</b> London 866-WXBRIEF (Toll free within Canada) or 866-541-4104 (Toll free within Canada & USA)
<b>SERVICES</b>	<b>S</b> 5
<b>A/D DATA</b>	Open water May-mid Nov. Depth 4', mooring.



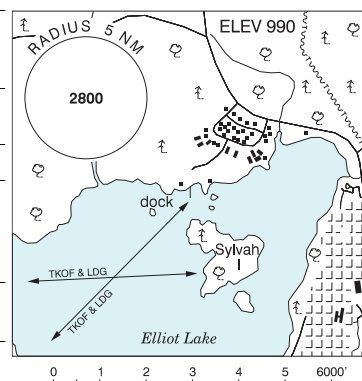
**COMM**  
**ATF** tfc 123.2 5NM 3900 ASL

**CAUTION** Lgtd twr 1505 ASL 1.2NM SW. Adj land A/D.

## ELLIOT LAKE ON

CGB5

<b>REF</b>	N46 23 54 W82 40 17 1.1NW 9°W (2021) UTC-5(4) Elev 990' A5000 A5001
<b>OPR</b>	Glassy Bay Outfitters 705-843-1531 Reg PPR
<b>PF</b>	C-2,3,4,5
<b>FLT PLN</b>	<b>FIG</b> London 866-WXBRIEF (Toll free within Canada) or 866-541-4104 (Toll free within Canada & USA)
<b>SERVICES</b>	<b>S</b> 1,2,3,4,5
<b>A/D DATA</b>	Open water mid May-end Oct. Shallow area aprx 1' deep 20' fr centre dock, marked with buoy.



**COMM**  
**ATF** tfc 123.0 5NM 4100 ASL

**PRO** Right hand circuits for westbound and southbound tkofs & ldgs (CAR 602.96).

**CAUTION** Unlgtd twr 1115 ASL (115 AGL) aprx 1NM E. Lgtd twr 1600 ASL (200 AGL) aprx 2NM N. Multiple twrs in town S of A/D. Public beach S side of lake. Boat launch E of dock. Elliot Lake Muni A/D aprx 5NM SE.

# CANADA WATER AERODROME SUPPLEMENT

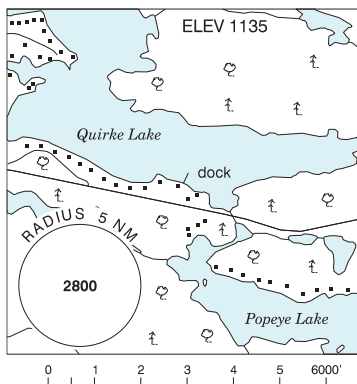
Effective 0901Z 19 March 2026 to 0901Z 18 February 2027

## B54 AERODROME/FACILITY DIRECTORY

### ELLIOT LAKE / QUIRKE LAKE ON

**QQL2**

<b>REF</b>	N46 27 08 W82 33 22 5.8NE 9°W (2026) UTC-5(4) Elev 1135' A5000 A5001
<b>OPR</b>	John Greer 705-626-3705 Reg PPR
<b>FLT PLN</b>	<b>FIC</b> London 866-WXBRIEF (Toll free within Canada) or 866-541-4104 (Toll free within Canada & USA)
<b>A/D DATA</b>	Open water mid May-end Oct.
<b>COMM</b>	<b>ATF</b> tfc 123.0 5NM 4200 ASL excluding Elliot Lake Muni CZ.
<b>PRO</b>	Tkof and ldg E/W close to N shore of bay. Remain clear of boat launch.

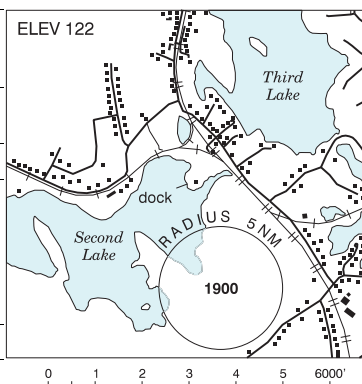


### ELMHIRST'S RESORT ON — See KEENE / ELMHIRST'S RESORT

### FALL RIVER NS

**CFR3**

<b>REF</b>	N44 47 04 W63 38 30 1.3S 18°W (2014) UTC-4(3) Elev 122' A5003 T2
<b>OPR</b>	David Comeau 902-861-3739 Reg PPR
<b>PF</b>	A-1 C-2,5 D-3,4,6
<b>FLT PLN</b>	<b>FIC</b> London 866-WXBRIEF (Toll free within Canada) or 866-541-4104 (Toll free within Canada & USA) <b>ACC</b> (IFR only) Moncton 506-867-7177 or 866-480-8200.
<b>A/D DATA</b>	Open water Apr-Nov.
<b>COMM</b>	<b>ATF</b> tfc 123.2 4NM excluding Halifax CZ 1700 ASL



### FALSE BAY BC — See LASQUETI ISLAND / FALSE BAY

## ONTARIO

## AERODROME / FACILITY DIRECTORY

## ELLIOT LAKE MUNI ON

CYEL

<b>REF</b>	N46 21 06 W82 33 40 4SE 9°W UTC-5(4) Elev 1086' A5001 A5000 LO4 CAP	
<b>OPR</b>	City 705-261-0350, 705-461-7222 1130-1930Z† Mon-Fri exc hols O/T 705-261-0350, 705-849-6047 Reg	
<b>PF</b>	B-1,6 C-2,3,4,5	
<b>FLT PLN</b>	<b>FIC</b> London 866-WXBRIEF (Toll free within Canada) or 866-541-4104 (Toll free within Canada & USA) <b>WX</b> WxCam	
<b>SERVICES</b>	1130-1930Z† Mon-Fri exc hols. After hrs airside emerg phone on wall of ATB can be used. O/T call out chg.	
<b>FUEL</b>	100LL, JA-1 (FSII avbl), HPR 705-261-0350	
<b>OIL</b>	15W50, 20W50	
<b>RWY DATA</b>	Rwy 12(121°)/30(301°) 4495x100 asphalt Rwy 30 up 0.68%	
<b>RCR</b>	Opr	
<b>LIGHTING</b>	12-(TE ME) P2, 30-(TE ME) P2 PAPI activated with ARCAL-123.0 type K	
<b>COMM</b>	<b>ATF</b> UNICOM ltd hrs see opr O/T tfc 123.0 5NM 4100 ASL <b>PAL</b> Toronto Ctr 135.4	
<b>PRO</b>	Rgt hand circuits Rwy 12 (CAR 602.96).	

# CANADA WATER AERODROME SUPPLEMENT

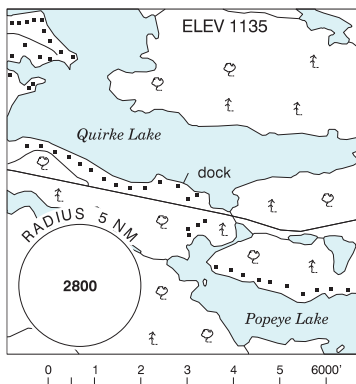
Effective 0901Z 19 March 2026 to 0901Z 18 February 2027

## B54 AERODROME/FACILITY DIRECTORY

### ELLIOT LAKE / QUIRKE LAKE ON

**QQL2**

<b>REF</b>	N46 27 08 W82 33 22 5.8NE 9°W (2026) UTC-5(4) Elev 1135' A5000 A5001
<b>OPR</b>	John Greer 705-626-3705 Reg PPR
<b>FLT PLN</b>	<b>FIC</b> London 866-WXBRIEF (Toll free within Canada) or 866-541-4104 (Toll free within Canada & USA)
<b>A/D DATA</b>	Open water mid May-end Oct.
<b>COMM</b>	<b>ATF</b> tfc 123.0 5NM 4200 ASL excluding Elliot Lake Muni CZ.
<b>PRO</b>	Tkof and ldg E/W close to N shore of bay. Remain clear of boat launch.

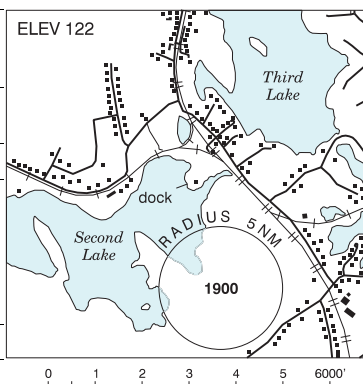


### ELMHIRST'S RESORT ON — See KEENE / ELMHIRST'S RESORT

### FALL RIVER NS

**CFR3**

<b>REF</b>	N44 47 04 W63 38 30 1.3S 18°W (2014) UTC-4(3) Elev 122' A5003 T2
<b>OPR</b>	David Comeau 902-861-3739 Reg PPR
<b>PF</b>	A-1 C-2,5 D-3,4,6
<b>FLT PLN</b>	<b>FIC</b> London 866-WXBRIEF (Toll free within Canada) or 866-541-4104 (Toll free within Canada & USA) <b>ACC</b> (IFR only) Moncton 506-867-7177 or 866-480-8200.
<b>A/D DATA</b>	Open water Apr-Nov.
<b>COMM</b>	<b>ATF</b> tfc 123.2 4NM excluding Halifax CZ 1700 ASL



### FALSE BAY BC — See LASQUETI ISLAND / FALSE BAY