
FLIGHT PLAN & SITE SURVEY

F 19-5522 TEMISKAMING & REGION MINIATURE AIRCRAFT
CLUB- DAVE MCINALL MEMORIAL FIELD - TARMAC

April 29, 2026



IMPORTANT NOTICE

Please ensure you have received all required authorizations prior to flight. This Site Survey was created using RPAS Wilco. The user accepts all responsibility for the accuracy of the information.

Terms & Conditions: rpswilco.com/#tnc

Mission Information

F 19-5522 TEMISKAMING & REGION MINIATURE AIRCRAFT CLUB- DAVE MCINALL MEMORIAL FIELD - TARMAC

FLIGHT DETAILS

Reference No:	MAAC-19-5522
Project Name:	TEMISKAMING & REGION MINIATURE AIRCRAFT CLUB
Pilot Name:	MAAC
Pilot Certificate:	
Mission Type:	VLOS
Flight Start:	April 29, 2026 06:18 PM
Flight End:	April 29, 2026 07:18 PM

LOCATION DETAILS

Flight Address:	DAVE MCINALL MEMORIAL FIELD - TARMAC
Latitude:	47° 48' 42.80" N (47.812)
Longitude:	79° 42' 35.70" W (-79.71)
Altitude / Radius:	400 ft / 926.0 m (0.5 nm)
Classification:	UNCONTROLLED
FIR / Contact:	CZYX / 905-676-4509





REPORT CONTENTS

Site Survey • Obstacles (if available) • Nearby Aerodromes • Canadian Aviation Regulations • GFA • Aerodrome Supplements • METAR & TAF • NOTAMS • CFS

Flight Map & MODEL Details

MISSION LOCATION SURVEY

MISSION LOCATION DETAILS

ROLE	LATITUDE	LONGITUDE
 MODEL	47° 48' 42.80" N 47.812	79° 42' 35.70" W -79.71
 Pilot		
 Payload Op.		
 Observer		

Airspace Classification

MISSION LOCATION SURVEY

AIRSPACE MAP



OVERLYING AIRSPACES

Class	Name	Floor	Ceiling
E	Earlton (Timiskaming Regional), ON [TA]	700AGL	18000MSL
E	T654 Fixed RNAV Route	2200AGL	18000MSL
E	T745 Fixed RNAV Route	2200AGL	18000MSL

NEAREST AERODROMES & DISTANCE FROM OPERATION

ENGLEHART (DAVES FIELD) (CDF3 - AERODROME - Reg)	Lat: 47.81	Long: -79.811	7.551KM	4.08NM	W
ENGLEHART (DISTRICT HOSPITAL) (CNS3 - HELIPORT - Reg)	Lat: 47.823	Long: -79.88	12.76KM	6.89NM	W
EARLTON (TIMISKAMING REGIONAL) (CYXR - AERODROME - Reg)	Lat: 47.695	Long: -79.849	16.645KM	8.99NM	SW

ONTARIO

AERODROME / FACILITY DIRECTORY

ENGLEHART (DAVE'S FIELD) ON

CDF3

REF	N47 48 35 W79 48 40 Adj 12°W (2011) UTC-5(4) Elev 700' A5001 A5009 LO4 LO7	
OPR	David Laframboise 705-648-5658/1325 Reg PPR	
PF	B-1 C-2,3,4,5 D-6	
FLT PLN		
FIC	London 866-WXBRIEF (Toll free within Canada) or 866-541-4104 (Toll free within Canada & USA)	
RWY DATA	Rwy 17(170°)/35(350°) 2200x150 GRASS	
RCR	Opr No win maint. Rwy soft in spring.	
COMM		
ATF	tfc 123.2 2NM 3700 ASL	
CAUTION	Wildlife may be present on rwy at dawn/dusk. Trees N end of rwy.	

ONTARIO

AERODROME / FACILITY DIRECTORY

ENGLEHART (DISTRICT HOSP) ON (Heli)

CNS3

REF	N47 49 23 W79 52 49 Adj SW 12°W (2013) UTC-5(4) Elev 679' A5001 A5009
OPR	Englehart and District Hosp 705-544-2301 Reg PPR
FLT PLN	FIC London 866-WXBRIEF (Toll free within Canada) or 866-541-4104 (Toll free within Canada & USA)
HELI DATA	FATO/TLOF 86' x 86' ASPH Safety Area 148' x 140' Max heli overall length 57.4'
LIGHTING	RY(LO) RF(FL)
COMM	ATF tfc 123.2 2NM 3700 ASL A/G ambulance dispatch 129.275
PRO	Arr/dep 180° to 270° fr heli
CAUTION	Earlton (Timiskaming Regional) A/D 7.8NM S of heli. MF 122.0 5NM 3800 ASL (CAR 602.98).

