

---

# FLIGHT PLAN & SITE SURVEY

---

G 260-4253 ARNPRIOR RADIO CONTROL CLUB- FIELD -  
5556 LOGGER WAY ARNPRIOR, ON

April 29, 2026



## IMPORTANT NOTICE

Please ensure you have received all required authorizations prior to flight. This Site Survey was created using RPAS Wilco. The user accepts all responsibility for the accuracy of the information.

Terms & Conditions: [rpswilco.com/#tnc](https://rpswilco.com/#tnc)

# Mission Information

G 260-4253 ARNPRIOR RADIO CONTROL CLUB- FIELD - 5556 LOGGER WAY ARNPRIOR, ON

## FLIGHT DETAILS

|                    |                                    |
|--------------------|------------------------------------|
| Reference No:      | <b>MAAC-260-4253</b>               |
| Project Name:      | <b>ARNPRIOR RADIO CONTROL CLUB</b> |
| Pilot Name:        | <b>MAAC</b>                        |
| Pilot Certificate: |                                    |
| Mission Type:      | <b>VLOS</b>                        |
| Flight Start:      | <b>April 29, 2026 06:29 PM</b>     |
| Flight End:        | <b>April 29, 2026 07:29 PM</b>     |

## LOCATION DETAILS

|                    |   |
|--------------------|---|
| Flight Address:    | <b>FIELD - 5556 LOGGER WAY ARNPRIOR, ON</b> |
| Latitude:          | <b>45° 27' 3.14" N ( 45.451 )</b>           |
| Longitude:         | <b>76° 15' 12.35" W ( -76.253 )</b>         |
| Altitude / Radius: | <b>400 ft / 926.0 m ( 0.5 nm)</b>           |
| Classification:    | <b>UNCONTROLLED</b>                         |
| FIR / Contact:     | <b>CZYZ / 905-676-4509</b>                  |





## REPORT CONTENTS

Site Survey • Obstacles (if available) • Nearby Aerodromes • Canadian Aviation Regulations • GFA • Aerodrome Supplements • METAR & TAF • NOTAMs • CFS

# Flight Map & MODEL Details

MISSION LOCATION SURVEY

## MISSION LOCATION DETAILS

| ROLE   | LATITUDE                  | LONGITUDE                   |
|--|---------------------------|-----------------------------|
|  MODEL       | 45° 27' 3.14" N<br>45.451 | 76° 15' 12.35" W<br>-76.253 |
|  Pilot       |                           |                             |
|  Payload Op. |                           |                             |
|  Observer    |                           |                             |



# CANADA WATER AERODROME SUPPLEMENT

Effective 0901Z 19 March 2026 to 0901Z 18 February 2027

AERODROME/FACILITY DIRECTORY B5

## ARNPRIOR ON

CNB5

|                 |  |  |
|-----------------|--|--|
| <b>REF</b>      | N45 24 27 W76 21 35 1S 14°W<br>UTC-5(4) Elev 330' A1905 A5000  |  |
| <b>OPR</b>      | Arnprior Aprt Comsn 613-623-9687<br>Fax 613-623-7870 Reg   |  |
| <b>PF</b>       | B-1 C-2,3,4,5,6  |  |
| <b>FLT PLN</b>  | <b>FIC</b> London 866-WXBRIEF (Toll free within Canada) or 866-541-4104 (Toll free within Canada & USA)                      |  |
| <b>SERVICES</b> | <b>FUEL</b> JA on field 100LL at seaplane base<br><b>OIL</b> Aeroshell W100, W100 Plus, 15W50 on field O/R<br><b>S</b> 2,3,5 |  |
| <b>A/D DATA</b> | Open water May-Nov.  |  |
| <b>COMM</b>     | <b>ATF</b> UNICOM ltd hrs O/T tfc 122.7 5NM centred on Arnprior land A/D adj 3400 ASL  |  |
| <b>CAUTION</b>  | Parachuting over aprt 12,500 ASL & below, ocsl daylight by NOTAM.  |  |

## ARTHURLIE BAY ON — See LAKE ROSSEAU / ARTHURLIE BAY

## ARVIAT NU

CRV8

|                 |   |  |
|-----------------|---|--|
| <b>REF</b>      | N61 08 50 W94 06 57 3NNW<br>4°W (2012) UTC-6(5) Elev 20' A5031  |  |
| <b>OPR</b>      | Joe Savikataaq 867-857-2771/6580 or<br>204-599-7182 Reg PPR   |  |
| <b>PF</b>       | C-1,2,3,5,6   |  |
| <b>FLT PLN</b>  | <b>FIC</b> Edmonton 866-WXBRIEF (Toll free within Canada) or 866-541-4102 (Toll free within Canada & USA)   |  |
| <b>A/D DATA</b> | 40' dock  |  |
| <b>COMM</b>     | <b>MF</b> aprt rdo ltd hrs O/T tfc 122.1 5NM centred on Arviat land A/D 3.4NM NNW 3100 ASL (CAR 602.98)<br>122.1 (V) 1245-2315Z† Mon-Fri, 1445-2115Z† Sat & Sun, exc federal observed hols, O/T 2 hrs PN, call out chg. |  |
| <b>APRT RDO</b> |   |  |

## ONTARIO

## AERODROME / FACILITY DIRECTORY

## ARNPRIOR ON

CNP3

|                 |  |  |
|-----------------|--|--|
| <b>REF</b>      | N45 24 50 W76 21 57 Adj S<br>13°W (2015) UTC-5(4) Elev 355'<br>A1905 A5000 LO6 LO7 CAP   |  |
| <b>OPR</b>      | Arnprior Aprt Comsn 613-623-9687<br>Fax 613-623-7870 Reg   |  |
| <b>PF</b>       | B-1 C-2,3,4,5,6  |  |
| <b>CUST</b>     | AOE/CAN  |  |
| <b>FLT PLN</b>  |  |  |
| <b>    FIC</b>  | London 866-WXBRIEF (Toll free within<br>Canada) or 866-541-4104 (Toll free<br>within Canada & USA)                                   |  |
| <b>    WX</b>   | WxCam  |  |
| <b>SERVICES</b> |  |  |
| <b>    FUEL</b> | 100LL, JA  |  |
| <b>    OIL</b>  | Aeroshell W80, W100, W100 Plus, 15W50. Phillips XC 20w50, Victory 20w50,<br>Sport+4  |  |
| <b>    S</b>    | 2,3,4,5,6  |  |
| <b>RWY DATA</b> | Rwy 10(100°)/28(280°) 3937x75 asphalt<br>Rwy 16(163°)/34(343°) 2360x50 gravel 200' thld of each rwy asphalt                          |  |
| <b>    RCR</b>  | Opr 13-22Z† Rwy 16/34 no win maint   |  |
| <b>LIGHTING</b> | 10-(TE LO), 28-(TE LO) ARCAL-122.7 type J  |  |
| <b>COMM</b>     |  |  |
| <b>    ATF</b>  | UNICOM ltd hrs O/T tfc 122.7 5NM 3400 ASL  |  |
| <b>PRO</b>      | Rwy 16/34 proh to acft exceeding 10,000 lbs GTOW.  |  |
| <b>CAUTION</b>  | Parachuting over aprt 12,500 ASL & blw fm May-Oct. Seaplane ops on Madawaska<br>River, Adj S of A/D. Ocsl grass cutting ops adj rwy. |  |

ONTARIO

AERODROME / FACILITY DIRECTORY

**DUNROBIN / PARTI FIELD ON**

**CPF3**

|                 |  |  |
|-----------------|--|--|
| <b>REF</b>      | N45 25 37 W76 04 04 2WNW<br>13°W (2015) UTC-5(4) Elev 230'<br>A1905 A5000 A5002                                      |  |
| <b>OPR</b>      | Varun Parti 613-601-8584 Reg PPR   |  |
| <b>FLT PLN</b>  | (bil)  |  |
| <b>FIC</b>      | Québec 866-GOMÉTÉO or<br>866-WXBRIEF (Toll free within Canada)<br>or 866-541-4105 (Toll free within<br>Canada & USA) |  |
| <b>RWY DATA</b> | Rwy 06(059°)/24(239°) 1801x25<br>GRASS<br>Rwy 15(150°)/33(330°) 1614x25<br>GRASS                                     |  |
| <b>RCR</b>      | Opr No win maint   |  |
| <b>COMM</b>     | <b>ATF</b> tfc 123.2 4NM 3200 ASL  |  |
| <b>CAUTION</b>  | 4NM ESE of CNQ5. P-lines parallel to rwy along road. 300 ASL ridge at end of Rwy 24. Fence at end of Rwy 06.         |  |