
FLIGHT PLAN & SITE SURVEY

G 91-3995 CORNWALL AEROMODELLERS- GUINDON PARK
TRILLIUM DRIVE

April 29, 2026



IMPORTANT NOTICE

Please ensure you have received all required authorizations prior to flight. This Site Survey was created using RPAS Wilco. The user accepts all responsibility for the accuracy of the information.

Terms & Conditions: rpaswilco.com/#tnc

Mission Information

G 91-3995 CORNWALL AEROMODELLERS- GUINDON PARK TRILLIUM DRIVE

FLIGHT DETAILS

Reference No:	MAAC-91-3995
Project Name:	CORNWALL AEROMODELLERS
Pilot Name:	MAAC
Pilot Certificate:	
Mission Type:	VLOS
Flight Start:	April 29, 2026 06:22 PM
Flight End:	April 29, 2026 07:22 PM

LOCATION DETAILS

Flight Address:	GUINDON PARK TRILLIUM DRIVE
Latitude:	45° 2' 4.40" N (45.035)
Longitude:	74° 50' 10.64" W (-74.836)
Altitude / Radius:	400 ft / 926.0 m (0.5 nm)
Classification:	UNCONTROLLED
FIR / Contact:	CZUL / 514-633-3365





REPORT CONTENTS

Site Survey • Obstacles (if available) • Nearby Aerodromes • Canadian Aviation Regulations • GFA • Aerodrome Supplements • METAR & TAF • NOTAMs • CFS

Flight Map & MODEL Details

MISSION LOCATION SURVEY

MISSION LOCATION DETAILS

ROLE	LATITUDE	LONGITUDE
 MODEL	45° 2' 4.40" N 45.035	74° 50' 10.64" W -74.836
 Pilot		
 Payload Op.		
 Observer		

Airspace Classification

MISSION LOCATION SURVEY

AIRSPACE MAP



OVERLYING AIRSPACES

Class	Name	Floor	Ceiling
E	Cornwall, ON [TA]	700AGL	18000MSL
E	T725 Fixed RNAV Route	2200AGL	18000MSL
E	T737 Fixed RNAV Route	2200AGL	18000MSL
E	Ottawa, ON e) [TSP]	6500MSL	12500MSL
E	3.5.2-5 [CAE]	6000AGL	18000MSL

NEAREST AERODROMES & DISTANCE FROM OPERATION

CORNWALL (COMMUNITY HOSPITAL MCCONNELL SITE) (CPS6 - HELIPORT - Cert)	Lat: 45.031	Long: -74.718	9.304KM	5.02NM	E
CORNWALL (DEV CENTRE) (CNC2 - HELIPORT - Reg)	Lat: 45.027	Long: -74.68	12.311KM	6.65NM	E
MORRISBURG (CNS8 - AERODROME - Reg)	Lat: 44.95	Long: -75.083	21.559KM	11.64NM	SW

ONTARIO

AERODROME / FACILITY DIRECTORY

CORNWALL (COMMUNITY HOSP McCONNELL SITE) ON (Heli)

CPS6

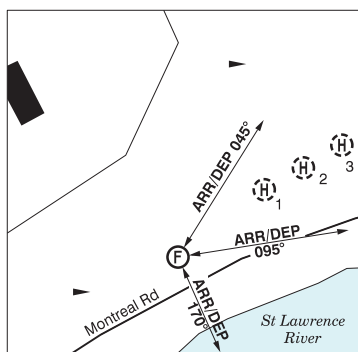
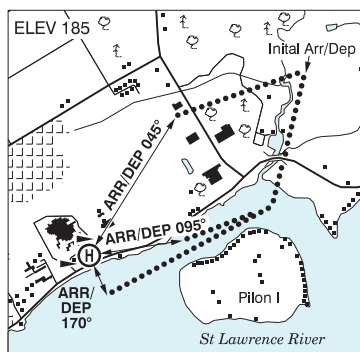
REF	N45 01 52 W74 43 04 Adj 14°W (2014) UTC-5(4) Elev 230' VTA A5000 A5002	
OPR	Community Hosp McConnell Site 613-938-4240 Cert PPR	
FLT PLN	(bil)	
FIC	Québec 866-GOMÉTÉO or 866-WXBRIEF (Toll free within Canada) or 866-541-4105 (Toll free within Canada & USA)	
HELI DATA	FATO/TLOF 86' x 86' ASPH Safety Area 114' x 114' Max heli overall length 57.3'	
RCR	Opr	
LIGHTING	DR RY(LO) RF(FH)	
PRO	Arr/dep 346° fr heli, slope 8% (H3), day/night use.	
CAUTION	Blasting ops 4NM N of heli (1NM radius) continuous daylight hrs. Debris to 800 ASL.	

ONTARIO

AERODROME / FACILITY DIRECTORY

CORNWALL (DEV CENTRE) ON (Heli)

CNC2



REF	N45 01 39 W74 40 47 Adj E 13°W (2023) UTC-5(4) Elev 185' A1903 A5000 A5002
OPR	DEV Centre - DEV Hotel and Conference Centre 613-936-5056 Reg PPR
PF	B-1,2,3,5,7
FLT PLN	(bil)
FIC	Québec 866-GOMÉTÉO or 866-WXBRIEF (Toll free within Canada) or 866-541-4105 (Toll free within Canada & USA)
HELI DATA	FATO 32' x 32' GRASS Safety Area 42' x 42' Parking Pads 1, 2 & 3: 25' dia GRASS
RCR	Opr
COMM	ATF tfc 123.2 5NM 3200 ASL excluding Cornwall Regional ATF area.
PRO	Helo 1 arr/dep 170° fr heli Helo 2 arr/dep 095° fr heli Helo 3 arr/dep 045° fr heli
CAUTION	Blasting ops within 1NM radius 5.5NM N of heli sfc to 800 ASL, continuous daylight hrs. Lgtd twr 431 ASL (230 AGL) 0.2NM NE of heli.

ONTARIO

AERODROME / FACILITY DIRECTORY

MORRISBURG ON

CNS8

REF	N44 57 W75 05 4.7ENE 14°W UTC-5(4) Elev 254' A1905 A5002
OPR	St Lawrence Parks Comsn 613-543-3704 Fax 613-543-2847 Reg
PF	B-1 C-2,4 D-3,5
FLT PLN	(bil)
FIC	Québec 866-GOMÉTÉO or 866-WXBRIEF (Toll free within Canada) or 866-541-4105 (Toll free within Canada & USA)
RWY DATA	Rwy 07/25 2800x75 ASPH Thld 25 displ 150'
RCR	Opr May 16-Oct 15 No win maint
COMM	
ATF	tfc 123.2 5NM 3300 ASL

