

---

# FLIGHT PLAN & SITE SURVEY

---

G 91-3997 CORNWALL AEROMODELLERS- LEGER  
LANDING

April 29, 2026



**IMPORTANT NOTICE**

Please ensure you have received all required authorizations prior to flight. This Site Survey was created using RPAS Wilco. The user accepts all responsibility for the accuracy of the information.

Terms & Conditions: [rpaswilco.com/#tnc](https://rpaswilco.com/#tnc)

# Mission Information

G 91-3997 CORNWALL AEROMODELLERS- LEGER LANDING

## FLIGHT DETAILS

Reference No:	<b>MAAC-91-3997</b>
Project Name:	<b>CORNWALL AEROMODELLERS</b>
Pilot Name:	<b>MAAC</b>
Pilot Certificate:	
Mission Type:	<b>VLOS</b>
Flight Start:	<b>April 29, 2026 06:22 PM</b>
Flight End:	<b>April 29, 2026 07:22 PM</b>

## LOCATION DETAILS

Flight Address:	<b>LEGER LANDING</b>
Latitude:	<b>45° 2' 26.51" N ( 45.041 )</b>
Longitude:	<b>74° 49' 8.64" W ( -74.819 )</b>
Altitude / Radius:	<b>400 ft / 926.0 m ( 0.5 nm)</b>
Classification:	<b>UNCONTROLLED</b>
FIR / Contact:	<b>CZUL / 514-633-3365</b>





## REPORT CONTENTS

Site Survey • Obstacles (if available) • Nearby Aerodromes • Canadian Aviation Regulations • GFA • Aerodrome Supplements • METAR & TAF • NOTAMs • CFS

# Flight Map & MODEL Details

MISSION LOCATION SURVEY

## MISSION LOCATION DETAILS

ROLE	LATITUDE	LONGITUDE
 MODEL	45° 2' 26.51" N 45.041	74° 49' 8.64" W -74.819
 Pilot		
 Payload Op.		
 Observer		

# Airspace Classification

MISSION LOCATION SURVEY

## AIRSPACE MAP



## OVERLYING AIRSPACES

Class	Name	Floor	Ceiling
E	Cornwall, ON [TA]	700AGL	18000MSL
E	T725 Fixed RNAV Route	2200AGL	18000MSL
E	T737 Fixed RNAV Route	2200AGL	18000MSL
E	Ottawa, ON e) [TSP]	6500MSL	12500MSL
E	3.5.2-5 [CAE]	6000AGL	18000MSL

## NEAREST AERODROMES & DISTANCE FROM OPERATION

CORNWALL (COMMUNITY HOSPITAL MCCONNELL SITE) (CPS6 - HELIPORT - Cert)	Lat: 45.031	Long: -74.718	8.014KM	4.33NM	E
CORNWALL (DEV CENTRE) (CNC2 - HELIPORT - Reg)	Lat: 45.027	Long: -74.68	11.034KM	5.96NM	E
CORNWALL REGIONAL (CYCC - AERODROME - Reg)	Lat: 45.093	Long: -74.568	20.557KM	11.1NM	E

**ONTARIO**

**AERODROME / FACILITY DIRECTORY**

**CORNWALL (COMMUNITY HOSP McCONNELL SITE) ON (Heli)**

**CPS6**

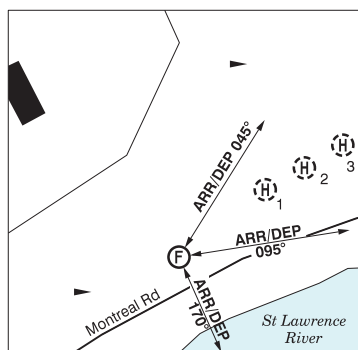
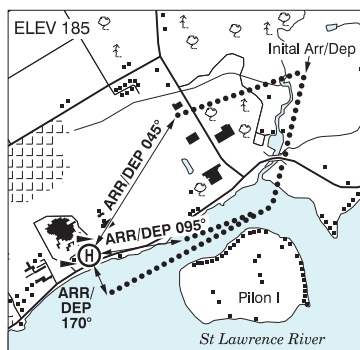
<b>REF</b>	N45 01 52 W74 43 04 Adj 14°W (2014) UTC-5(4) Elev 230' VTA A5000 A5002	
<b>OPR</b>	Community Hosp McConnell Site 613-938-4240 Cert PPR	
<b>FLT PLN</b>	(bil)	
<b>FIC</b>	Québec 866-GOMÉTÉO or 866-WXBRIEF (Toll free within Canada) or 866-541-4105 (Toll free within Canada & USA)	
<b>HELI DATA</b>	FATO/TLOF 86' x 86' ASPH Safety Area 114' x 114' Max heli overall length 57.3'	
<b>RCR</b>	Opr	
<b>LIGHTING</b>	DR RY(LO) RF(FH)	
<b>PRO</b>	Arr/dep 346° fr heli, slope 8% (H3), day/night use.	
<b>CAUTION</b>	Blasting ops 4NM N of heli (1NM radius) continuous daylight hrs. Debris to 800 ASL.	

## ONTARIO

## AERODROME / FACILITY DIRECTORY

## CORNWALL (DEV CENTRE) ON (Heli)

CNC2



<b>REF</b>	N45 01 39 W74 40 47 Adj E 13°W (2023) UTC-5(4) Elev 185' A1903 A5000 A5002
<b>OPR</b>	DEV Centre - DEV Hotel and Conference Centre 613-936-5056 Reg PPR
<b>PF</b>	B-1,2,3,5,7
<b>FLT PLN</b>	(bil)
<b>FIC</b>	Québec 866-GOMÉTÉO or 866-WXBRIEF (Toll free within Canada) or 866-541-4105 (Toll free within Canada & USA)
<b>HELI DATA</b>	FATO 32' x 32' GRASS Safety Area 42' x 42' Parking Pads 1, 2 & 3: 25' dia GRASS
<b>RCR</b>	Opr
<b>COMM</b>	
<b>ATF</b>	tfc 123.2 5NM 3200 ASL excluding Cornwall Regional ATF area.
<b>PRO</b>	Helo 1 arr/dep 170° fr heli Helo 2 arr/dep 095° fr heli Helo 3 arr/dep 045° fr heli
<b>CAUTION</b>	Blasting ops within 1NM radius 5.5NM N of heli sfc to 800 ASL, continuous daylight hrs. Lgtd twr 431 ASL (230 AGL) 0.2NM NE of heli.

## ONTARIO

## AERODROME / FACILITY DIRECTORY

## CORNWALL REGIONAL ON

CYCC

<b>REF</b>	N45 05 34 W74 34 04 7ENE 15°W UTC-5(4) Elev 175' VTA A5000 A5002 LO6 LO7 LO8 T2 CAP	
<b>OPR</b>	Cornwall Regional Aprt Comsn 613-930-6625 Reg	
<b>PF</b>	C-1,2 D-3,4,5,6	
<b>CUST</b>	AOE/15 888-226-7277 13-22Z†	
<b>FLT PLN</b>	(bil)	
<b>FI</b>	Québec 866-GOMÉTÉO or 866-WXBRIEF (Toll free within Canada) or 866-541-4105 (Toll free within Canada & USA)	
<b>WX</b>	WxCam	
<b>SERVICES</b>		
<b>FUEL</b>	100LL, JA (Self Serve H24)	
<b>OIL</b>	All	
<b>S</b>	1,2,3,4,5	
<b>RWY DATA</b>	Rwy 10(097°)/28(277°) 3510x100 ASPH AGN IIIA	
<b>RCR</b>	Opr 14-21Z† Mon-Fri exc stat hols. Ltd win maint	
<b>LIGHTING</b>	10-AS(TE HI) P1, 28-AS(TE HI) P1 ARCAL-122.775 type K	
<b>COMM</b>		
<b>ATF</b>	UNICOM ltd hrs O/T tfc 122.775 5NM 3200 ASL	
<b>PRO</b>	Act that cancel IFR in US airspace and are unable to file a VFR Flt Pln, must cancel the SAR portion of their IFR Flt Pln for CYCC with YUL ACC at 800-633-1353.	
<b>CAUTION</b>	Blasting ops aprx 7NM W of aprt (1NM radius) continuous daylight hrs. Debris to 800 ASL. Extv bird activity and wildlife in vic of A/D. Extv flt tng in lcl area; including ngt tng and IFR apchs.	