
FLIGHT PLAN & SITE SURVEY

G 645-4873 DUNROBIN RC FLYERS- 3512 DUNROBIN RD

April 29, 2026



IMPORTANT NOTICE

Please ensure you have received all required authorizations prior to flight. This Site Survey was created using RPAS Wilco. The user accepts all responsibility for the accuracy of the information.

Terms & Conditions: rpaswilco.com/#tnc

Mission Information

G 645-4873 DUNROBIN RC FLYERS- 3512 DUNROBIN RD

FLIGHT DETAILS

Reference No:	MAAC-645-4873
Project Name:	DUNROBIN RC FLYERS
Pilot Name:	MAAC
Pilot Certificate:	
Mission Type:	VLOS
Flight Start:	April 29, 2026 07:18 PM
Flight End:	April 29, 2026 08:18 PM

LOCATION DETAILS

Flight Address:	3512 DUNROBIN RD
Latitude:	45° 27' 16.00" N (45.454)
Longitude:	76° 3' 15.00" W (-76.054)
Altitude / Radius:	400 ft / 926.0 m (0.5 nm)
Classification:	UNCONTROLLED
FIR / Contact:	CZUL / 514-633-3365





REPORT CONTENTS

Site Survey • Obstacles (if available) • Nearby Aerodromes • Canadian Aviation Regulations • GFA • Aerodrome Supplements • METAR & TAF • NOTAMs • CFS

Flight Map & MODEL Details

MISSION LOCATION SURVEY

MISSION LOCATION DETAILS

ROLE	LATITUDE	LONGITUDE
 MODEL	45° 27' 16.00" N 45.454	76° 3' 15.00" W -76.054
 Pilot		
 Payload Op.		
 Observer		

Airspace Classification

MISSION LOCATION SURVEY

AIRSPACE MAP



OVERLYING AIRSPACES

Class	Name	Floor	Ceiling
E	3.5.2-5 [CAE]	6000AGL	18000MSL
E	Ottawa, ON e) [TSP]	6500MSL	12500MSL
E	T614 Fixed RNAV Route	2200AGL	18000MSL
E	T616 Fixed RNAV Route	2200AGL	18000MSL
E	Ottawa, ON b) [CAE]	2500AGL	18000MSL
B	Ottawa, ON a) [TCA]	12500MSL	18000MSL
C	Ottawa, ON b) [TCA]	5000MSL	12500MSL
C	Ottawa, ON c) [TCA]	4000MSL	5000MSL
E	T680 Fixed RNAV Route	2200AGL	18000MSL
E	T744 Fixed RNAV Route	2200AGL	18000MSL

NEAREST AERODROMES & DISTANCE FROM OPERATION

PARTI FIELD (CPF3 - AERODROME - Reg)	Lat: 45.427	Long: -76.067	3.212KM	1.73NM	S
CONSTANCE LAKE (CNQ5 - WATERDROME - Reg)	Lat: 45.403	Long: -75.976	8.362KM	4.52NM	SE
DJANGO FIELD (CDJ8 - AERODROME - Reg)	Lat: 45.411	Long: -75.937	10.34KM	5.58NM	SE

ONTARIO

AERODROME / FACILITY DIRECTORY

DUNROBIN / PARTI FIELD ON

CPF3

REF	N45 25 37 W76 04 04 2WNW 13°W (2015) UTC-5(4) Elev 230' A1905 A5000 A5002	
OPR	Varun Parti 613-601-8584 Reg PPR	
FLT PLN	(bil)	
FIC	Québec 866-GOMÉTÉO or 866-WXBRIEF (Toll free within Canada) or 866-541-4105 (Toll free within Canada & USA)	
RWY DATA	Rwy 06(059°)/24(239°) 1801x25 GRASS Rwy 15(150°)/33(330°) 1614x25 GRASS	
RCR	Opr No win maint	
COMM	ATF tfc 123.2 4NM 3200 ASL	
CAUTION	4NM ESE of CNQ5. P-lines parallel to rwy along road. 300 ASL ridge at end of Rwy 24. Fence at end of Rwy 06.	

CANADA WATER AERODROME SUPPLEMENT

Effective 0901Z 19 March 2026 to 0901Z 18 February 2027

B40 AERODROME/FACILITY DIRECTORY

CONSTANCE LAKE ON

CNQ5

REF	N45 24 10 W75 58 32 4NE 14°W UTC-5 (4) Elev 196' A1905 A5000 A5002	
OPR	C. & S. Haddad 613-832-2097, 613-578-0695 Reg Ltd hrs PN	
PF	B-1,2,5 C-3,4,6	
FLT PLN	FIG Québec 866-GOMÉTÉO or 866-WXBRIEF (Toll free within Canada) or 866-541-4105 (Toll free within Canada & USA)	
SERVICES FUEL S	Mon & Tue by appointment PN 100 1,2,5	
NAV	DME OTTAWA YOW 114.6 Ch 96 N45 26 30 W75 53 49 (450')	
CAUTION	Carp ATF area 3NM SSW (122.8 5NM 3400 ASL).	

COOKING LAKE AB — See EDMONTON / COOKING LAKE

CORDOVA MINES / BELMONT LAKE ON

CBE4

REF	N44 30 25 W77 49 22 2.4SW 11°W (2023) UTC-5(4) Elev 613' A5000	
OPR	Glenn Jager 905-767-5737 Reg PPR	
FLT PLN	FIG London 866-WXBRIEF (Toll free within Canada) or 866-541-4104 (Toll free within Canada & USA)	
A/D DATA	Open water May-Nov. Rocky shoreline. Shallow water apch to ramp, deep water at dock.	
DOCKS/ MOORINGS	Ramp, dock	
COMM	ATF tfc 123.2 5NM 3700 ASL	
CAUTION	Marked rocks 100' fr shore aprx 500' N of dock.	

COTTAGE AIR ON — See LAKE MUSKOKA / COTTAGE AIR

ONTARIO

AERODROME / FACILITY DIRECTORY

DUNROBIN / DJANGO FIELD ON**CDJ8**

REF	N45 24 39 W75 56 13 3.6ESE 13°W (2024) UTC-5(4) Elev 334' A1905 A5000 A5002
OPR	Leslie Nagy 408-461-1584 Reg PPR
FLT PLN	(bil)
FIC	Québec 866-GOMÉTÉO or 866-WXBRIEF (Toll free within Canada) or 866-541-4105 (Toll free within Canada & USA)
RWY DATA	Rwy 04(040°)/22(220°) 1000x50 GRASS
RCR	Opr
COMM	
ATF	tfc 123.2 4NM 3400 ASL
CAUTION	P-lines N of rwy. Ldg only Rwy 04, tkof only Rwy 22.

