
FLIGHT PLAN & SITE SURVEY

G 92-4004 KINGSTON R/C MODELLERS- FIELD - 10 KM
NORTH OF ODESSA

April 29, 2026



IMPORTANT NOTICE

Please ensure you have received all required authorizations prior to flight. This Site Survey was created using RPAS Wilco. The user accepts all responsibility for the accuracy of the information.

Terms & Conditions: rpalwilco.com/#tnc

Mission Information

G 92-4004 KINGSTON R/C MODELLERS- FIELD - 10 KM NORTH OF ODESSA

FLIGHT DETAILS

Reference No:	MAAC-92-4004
Project Name:	KINGSTON R/C MODELLERS
Pilot Name:	MAAC
Pilot Certificate:	
Mission Type:	VLOS
Flight Start:	April 29, 2026 06:22 PM
Flight End:	April 29, 2026 07:22 PM

LOCATION DETAILS

Flight Address:	FIELD - 10 KM NORTH OF ODESSA
Latitude:	44° 19' 56.69" N (44.332)
Longitude:	76° 47' 22.81" W (-76.79)
Altitude / Radius:	400 ft / 926.0 m (0.5 nm)
Classification:	UNCONTROLLED
FIR / Contact:	CZYZ / 905-676-4509





REPORT CONTENTS

Site Survey • Obstacles (if available) • Nearby Aerodromes • Canadian Aviation Regulations • GFA • Aerodrome Supplements • METAR & TAF • NOTAMs • CFS

Flight Map & MODEL Details

MISSION LOCATION SURVEY

MISSION LOCATION DETAILS

ROLE	LATITUDE	LONGITUDE
 MODEL	44° 19' 56.69" N 44.332	76° 47' 22.81" W -76.79
 Pilot		
 Payload Op.		
 Observer		

Airspace Classification

MISSION LOCATION SURVEY

AIRSPACE MAP



OVERLYING AIRSPACES

Class	Name	Floor	Ceiling
E	Kingston, ON [TA]	700AGL	18000MSL
B	Southern Ontario Low Level Control Area e) [CAE]	17000MSL	18000MSL
E	Trenton, ON d) [TCA]	700AGL	17000MSL

NEAREST AERODROMES & DISTANCE FROM OPERATION

CAMDEN EAST (CCE6 - AERODROME - Reg)	Lat: 44.326	Long: -76.793	0.761KM	0.41NM	S
NEWBURGH (CNB6 - AERODROME - Reg)	Lat: 44.355	Long: -76.854	5.699KM	3.08NM	NW
VARTY LAKE (CVL3 - AERODROME - Reg)	Lat: 44.409	Long: -76.805	8.603KM	4.65NM	N

ONTARIO

AERODROME / FACILITY DIRECTORY

CAMDEN EAST ON

CCE6

REF	N44 19 33 W76 47 33 1.5SE 13°W UTC-5(4) Elev 525' A5000	
OPR	Art Ottenhof 613-386-1971 Reg	
PF	B-1 C-2,3,5 D-4,6	
FLT PLN	FIC London 866-WXBRIEF (Toll free within Canada) or 866-541-4104 (Toll free within Canada & USA)	
RWY DATA	Rwy 18(177°)/36(357°) 1500x80 GRASS Rwy 36 slopes down Rwy 06(060°)/24(240°) 1200x60 GRASS	
RCR	Opr No win maint. Rwy soft in spring	
COMM	ATF tfc 123.2 5NM 3600 ASL	
CAUTION	Trees 600' E Thld 24 aprx 50 AGL. Trees 600' S Thld 36 aprx 30 AGL. Trees 500' W Thld 06 aprx 25 AGL. Trees 60' N Thld 18 aprx 40 AGL. Marked P-lines 328' N Thld 18 aprx 50 AGL. Ponds on either side of Rwy 18-36 aprx mid-field. Wildlife may be present. Rdo ctl acct blw 500 AGL aprx 0.5NM NE of A/D. Acft hg 200' S of Thld 36 on W side.	

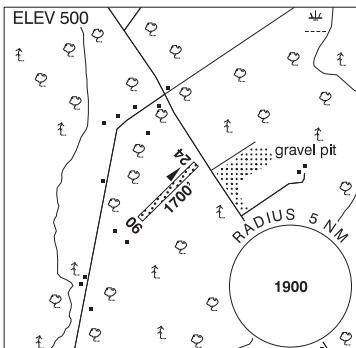
ONTARIO

AERODROME / FACILITY DIRECTORY

NEWBURGH ON

CNB6

REF	N44 21 18 W76 51 15 1.9NE 12°W (2022) UTC-5(4) Elev 500' A5000
OPR	David Clapp 613-545-5061 Reg PPR
PF	C-2 D-4,5,6
FLT PLN	
FIC	London 866-WXBRIEF (Toll free within Canada) or 866-541-4104 (Toll free within Canada & USA)
RWY DATA	Rwy 06/24 1700x60 GRASS
RCR	Opr No win maint
COMM	
ATF	tfc 123.2 5NM 3500 ASL
CAUTION	Active tng area in vic, monitor 126.7. Unlighted twr 850 ASL (338 AGL) 1.3NM NE of A/D.



ONTARIO

AERODROME / FACILITY DIRECTORY

CAMDEN EAST / VARTY LAKE ON

CVL3

REF	N44 24 32 W76 48 19 4.6NNE 13°W (2015) UTC-5(4) Elev 480' A5000	
OPR	Bruno Claus Doerwald 305-810-9974 Reg PPR	
PF	B-1 C-2,3,5 D-4,6	
FLT PLN		
FIC	London 866-WXBRIEF (Toll free within Canada) or 866-541-4104 (Toll free within Canada & USA)	
SERVICES		
FUEL	MOGAS PN	
RWY DATA	Rwy 06(058°)/24(238°) 1312x60 GRASS	
RCR	Opr No win maint, soft in spring.	
COMM		
ATF	tfc 123.2 5NM 3500 ASL	
CAUTION	Rwy 06: 25' trees at 200' and 60' trees at 370', p-line at 320' from the end of the rwy. Rwy 24: take-off over open water, p-line at 660' fr end of rwy.	