
FLIGHT PLAN & SITE SURVEY

G 896-5837 OTTAWA GLIDER GUIDERS- Manderley Field

April 29, 2026



IMPORTANT NOTICE

Please ensure you have received all required authorizations prior to flight. This Site Survey was created using RPAS Wilco. The user accepts all responsibility for the accuracy of the information.

Terms & Conditions: rpaswilco.com/#tnc

Mission Information

G 896-5837 OTTAWA GLIDER GUIDERS- MANDERLEY FIELD

FLIGHT DETAILS

Reference No:	MAAC-896-5837
Project Name:	OTTAWA GLIDER GUIDERS
Pilot Name:	MAAC
Pilot Certificate:	
Mission Type:	VLOS
Flight Start:	April 29, 2026 07:46 PM
Flight End:	April 29, 2026 08:46 PM

LOCATION DETAILS

Flight Address:	Manderley Field
Latitude:	45° 16' 50.16" N (45.281)
Longitude:	75° 1' 48.00" W (-75.03)
Altitude / Radius:	400 ft / 926.0 m (0.5 nm)
Classification:	UNCONTROLLED
FIR / Contact:	CZUL / 514-633-3365





REPORT CONTENTS

Site Survey • Obstacles (if available) • Nearby Aerodromes • Canadian Aviation Regulations • GFA • Aerodrome Supplements • METAR & TAF • NOTAMs • CFS

Flight Map & MODEL Details

MISSION LOCATION SURVEY

MISSION LOCATION DETAILS

ROLE	LATITUDE	LONGITUDE
 MODEL	45° 16' 50.16" N 45.281	75° 1' 48.00" W -75.03
 Pilot		
 Payload Op.		
 Observer		

Airspace Classification

MISSION LOCATION SURVEY

AIRSPACE MAP



OVERLYING AIRSPACES

Class	Name	Floor	Ceiling
E	Ottawa, ON b) [CAE]	2500AGL	18000MSL
E	Ottawa, ON e) [TSP]	6500MSL	12500MSL
E	T636 Fixed RNAV Route	2200AGL	18000MSL
E	T737 Fixed RNAV Route	2200AGL	18000MSL
E	T614 Fixed RNAV Route	2200AGL	18000MSL
E	3.5.2-5 [CAE]	6000AGL	18000MSL
E	T781 Fixed RNAV Route	2200AGL	18000MSL

NEAREST AERODROMES & DISTANCE FROM OPERATION

NATION RIVER (CAS6 - WATERDROME - Reg)	Lat: 45.287	Long: -75.129	7.778KM	4.2NM	W
CASSELMAN (SHEA FIELD) (CSF7 - AERODROME - Reg)	Lat: 45.3	Long: -75.171	11.239KM	6.07NM	W
MAXVILLE (CMX2 - AERODROME - Reg)	Lat: 45.297	Long: -74.85	14.199KM	7.67NM	E

CANADA WATER AERODROME SUPPLEMENT

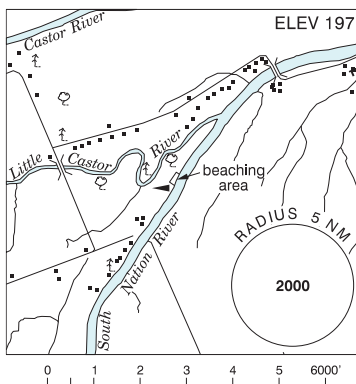
Effective 0901Z 19 March 2026 to 0901Z 18 February 2027

B30 AERODROME/FACILITY DIRECTORY

CASSELMAN / NATION RIVER ON

CAS6

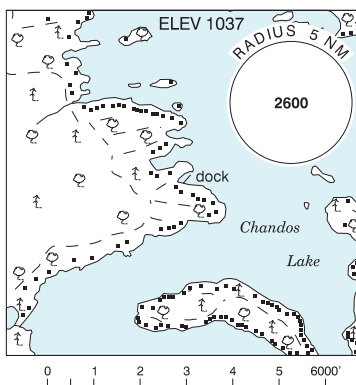
REF	N45 17 12 W75 07 45 2.1WSW 13°W (2024) UTC-5(4) Elev 197' A1905 A5000 A5002
OPR	7221479 Canada Inc. 613-884-2276 Reg PPR
PF	C-2,5
FLT PLN	(bil) FIG Québec 866-GOMÉTÉO or 866-WXBRIEF (Toll free within Canada) or 866-541-4105 (Toll free within Canada & USA)
A/D DATA	Open water Apr-Nov. Rock bottom. Beaching area.
COMM	ATF tfc 123.2 5NM 3200 ASL excluding airspace that lies within Ottawa TCA class C airspace
PRO	Avoid flt over houses along the river. After tkof SW turn left as soon as practicable.
CAUTION	Small boat tfc. Lgtd twr 551 ASL 0.7NM NE.



CHANDOS LAKE / SCIUK'S LANDING ON

CCL5

REF	N44 48 17 W77 58 15 5.8ENE Apsley 12°W (2020) UTC-5(4) Elev 1037' A5000
OPR	Phil Sciuk 289-314-2900 Reg PPR
PF	D-2,3,4,5,6
FLT PLN	FIG London 866-WXBRIEF (Toll free within Canada) or 866-541-4104 (Toll free within Canada & USA)
A/D DATA	Open water May 1-Nov 1. Rocky shoreline.
COMM	ATF tfc 123.2 5NM 4100 ASL
CAUTION	Hvy recreational boat tfc dur sum.



CHANNING MB — See FLIN FLON / CHANNING

CHARLIES LANDING ON — See SCUGOG / CHARLIES LANDING

CHARLOTTETOWN FSS - RCO

Sydney 122.0 (RASS) (U) (N46 10 W60 03)

ONTARIO

AERODROME / FACILITY DIRECTORY

OTTAWA / CASSELMAN (SHEA FIELD) ON

CSF7

REF	N45 17 59 W75 10 17 3.7E 14°W UTC-5(4) Elev 216' A1905 A5000 A5002	
OPR	Todd Shea 613-850-3589 Reg PPR	
PF	B-1 C-2,3,5 D-4,6	
FLT PLN	(bil)	
FIC	Québec 866-GOMÉTÉO or 866-WXBRIEF (Toll free within Canada) or 866-541-4105 (Toll free within Canada & USA)	
SERVICES		
FUEL	MOGAS, 100LL PN	
OIL	80, 100	
RWY DATA	Rwy 17(170°)/35(350°) 3000x50 GRASS	
RCR	Opr No win maint Ltd hrs Rwy soft when wet	
LIGHTING	17-(RR), 35-(RR)	
COMM		
ATF	tfc 123.2 5NM 3300 ASL excluding the airspace that lies within Ottawa TCA class C airspace.	
PRO	Rgt hand circuits Rwy 35 (CAR 602.96)	
CAUTION	Lgt twr 516 ASL 0.4NM N of A/D and 522 ASL 2.06NM E of A/D. P-lines aprx 30 AGL 700' N Thld 17. Ocsl wildlife on rwy.	

ONTARIO

AERODROME / FACILITY DIRECTORY

MAXVILLE ON

CMX2

REF	N45 17 51 W74 51 00 0.6NE 14°W (2014) UTC-5(4) Elev 320' A1905 A5002	
OPR	Allan MacEwen 613-799-9881 Reg PPR	
FLT PLN	(bil)	
FIC	Quebec 866-GOMETEO or 866-WXBRIEF (Toll free within Canada) or 866-541-4105 (Toll free within Canada & USA)	
RWY DATA	Rwy 08(077°)/26(257°) 3600x72 GRASS	
RCR	Opr	
COMM	tfc 123.2 5NM 3400 ASL	
CAUTION	Lgt tower 625 ASL (250 AGL) 0.7NM S A/D. Lgt tower 661 ASL (295 AGL) 1.2NM S A/D.	