
FLIGHT PLAN & SITE SURVEY

G 16-5385 TAY VALLEY FLYERS- DOBBIE FIELD, PERTH

April 29, 2026



IMPORTANT NOTICE

Please ensure you have received all required authorizations prior to flight. This Site Survey was created using RPAS Wilco. The user accepts all responsibility for the accuracy of the information.

Terms & Conditions: rpaswilco.com/#tnc

Mission Information

G 16-5385 TAY VALLEY FLYERS- DOBBIE FIELD, PERTH

FLIGHT DETAILS

Reference No:	MAAC-16-5385
Project Name:	TAY VALLEY FLYERS
Pilot Name:	MAAC
Pilot Certificate:	
Mission Type:	VLOS
Flight Start:	April 29, 2026 06:18 PM
Flight End:	April 29, 2026 07:18 PM

LOCATION DETAILS

Flight Address:	DOBBIE FIELD, PERTH
Latitude:	44° 55' 46.20" N (44.929)
Longitude:	76° 18' 27.90" W (-76.308)
Altitude / Radius:	400 ft / 926.0 m (0.5 nm)
Classification:	UNCONTROLLED
FIR / Contact:	CZYZ / 905-676-4509





REPORT CONTENTS

Site Survey • Obstacles (if available) • Nearby Aerodromes • Canadian Aviation Regulations • GFA • Aerodrome Supplements • METAR & TAF • NOTAMs • CFS

Flight Map & MODEL Details

MISSION LOCATION SURVEY

MISSION LOCATION DETAILS

ROLE	LATITUDE	LONGITUDE
 MODEL	44° 55' 46.20" N 44.929	76° 18' 27.90" W -76.308
 Pilot		
 Payload Op.		
 Observer		

Airspace Classification

MISSION LOCATION SURVEY

AIRSPACE MAP



OVERLYING AIRSPACES

Class	Name	Floor	Ceiling
E	Ottawa, ON e) [TSP]	6500MSL	12500MSL
E	T749 Fixed RNAV Route	2200AGL	18000MSL
E	Southern Ontario Low Level Control Area a) [CAE]	2500MSL	6500MSL
E	Southern Ontario Low Level Control Area d) [CAE]	6500MSL	18000MSL
E	T781 Fixed RNAV Route	2200AGL	18000MSL

NEAREST AERODROMES & DISTANCE FROM OPERATION

PERTH (GREAT WAR MEMORIAL HOSPITAL) (CNC9 - HELIPORT - Cert)	Lat: 44.907	Long: -76.253	4.984KM	2.69NM	SE
CARLETON PLACE (CNR6 - AERODROME - Reg)	Lat: 45.104	Long: -76.123	24.236KM	13.09NM	NE
SMITHS FALLS (COMMUNITY HOSPITAL) (CNS9 - HELIPORT - Cert)	Lat: 44.907	Long: -76.028	22.169KM	11.97NM	E

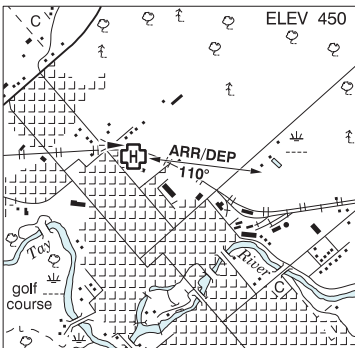
ONTARIO

AERODROME / FACILITY DIRECTORY

PERTH (GREAT WAR MEM HOSP) ON (Heli)

CNC9

REF	N44 54 25 W76 15 13 Adj NE 13°W UTC-5(4) Elev 450' A1905 A5000
OPR	Great War Mem Hosp 613-267-1500 Cert PPR
FLT PLN	FIC Québec 866-GOMÉTÉO or 866-WXBRIEF (Toll free within Canada) or 866-541-4105 (Toll free within Canada & USA)
HELI DATA	RCR FATO/TLOF 86' dia ASPH Safety Area 114' dia Max heli overall length 57.5' Opr
LIGHTING	DR RY(LO) RF(FL)
PRO	Arr/dep 110° fr heli, slope 8% (H3) day/night use.



ONTARIO

AERODROME / FACILITY DIRECTORY

CARLETON PLACE ON

CNR6

REF	N45 06 14 W76 07 24 1.5SE 14°W UTC-5(4) Elev 450' A1905 A5000	
OPR	A & M Horton 613-285-9393 or 613-250-2206 Reg PPR	
PF	B-1 C-2,4,5 D-3,6	
FLT PLN	(bil)	
FIC	Québec 866-GOMÉTÉO or 866-WXBRIEF (Toll free within Canada) or 866-541-4105 (Toll free within Canada & USA)	
RWY DATA	Rwy 17/35 2240x95 GRASS	
RCR	Opr No win maint.	
COMM		
ATF	tfc 123.2 5NM 3500 ASL excluding the airspace that lies within Ottawa TCA class C airspace.	
CAUTION	Rwy soft when wet and during spring thaw. Rwy strength & cond subject to season and/or climatic vars May 30-Oct 31. No prepared rwy shoulders. Dips and raised bedrock on rwy. Wildlife frequently on rwy. Ultra-light activity. Ocsl aerobic activity btwn surface & 1500'. Ocsl vehicles on rwy unannounced.	

ONTARIO

AERODROME / FACILITY DIRECTORY

SMITHS FALLS (COMMUNITY HOSP) ON (Heli)

CNS9

REF	N44 54 26 W76 01 40 Adj W 14°W UTC-5(4) Elev 409' A1905 A5000 A5002
OPR	Smiths Falls Community Hosp 613-283-2330 Cert PPR
FLT PLN	(bil) FIC Québec 866-WXBRIEF or 866-GOMÉTÉO (Toll free within Canada) or 866-541-4105 (Toll free within Canada & USA)
HELI DATA	FATO/TLOF 86' dia ASPH Safety Area 114' dia Max heli overall length 57.5' RCR Opr
LIGHTING	DR RY(LO) RF(FL)
PRO	Arr/dep 160° fr heli, slope 10% (H1), day/night use.

