
FLIGHT PLAN & SITE SURVEY

H 99-4023 PARKSVILLE DISTRICT AND QUALICUM
FLYERS- KISKARDE RD.

April 29, 2026



IMPORTANT NOTICE

Please ensure you have received all required authorizations prior to flight. This Site Survey was created using RPAS Wilco. The user accepts all responsibility for the accuracy of the information.

Terms & Conditions: rpswilco.com/#tnc

Mission Information

H 99-4023 PARKSVILLE DISTRICT AND QUALICUM FLYERS- KISKARDE RD.

FLIGHT DETAILS

Reference No:	MAAC-99-4023
Project Name:	PARKSVILLE DISTRICT AND QUALICUM FLYERS
Pilot Name:	MAAC
Pilot Certificate:	
Mission Type:	VLOS
Flight Start:	April 29, 2026 03:22 PM
Flight End:	April 29, 2026 04:22 PM

LOCATION DETAILS

Flight Address:	KISKARDE RD.
Latitude:	49° 16' 27.79" N (49.274)
Longitude:	124° 13' 32.99" W (-124.226)
Altitude / Radius:	400 ft / 926.0 m (0.5 nm)
Classification:	UNCONTROLLED
FIR / Contact:	CZVR / 604-586-4500





REPORT CONTENTS

Site Survey • Obstacles (if available) • Nearby Aerodromes • Canadian Aviation Regulations • GFA • Aerodrome Supplements • METAR & TAF • NOTAMs • CFS

Flight Map & MODEL Details

MISSION LOCATION SURVEY

MISSION LOCATION DETAILS

ROLE	LATITUDE	LONGITUDE
 MODEL	49° 16' 27.79" N 49.274	124° 13' 32.99" W -124.226
 Pilot		
 Payload Op.		
 Observer		

Airspace Classification

MISSION LOCATION SURVEY

AIRSPACE MAP



OVERLYING AIRSPACES

Class	Name	Floor	Ceiling
C	Vancouver, BC u) [TCA]	9500MSL	12500MSL
B	Vancouver, BC v) [TCA]	12500MSL	18000MSL
E	V342-1 VHF/UHF Airway	2200AGL	18000MSL
E	T645-2 Fixed RNAV Route	2200AGL	18000MSL
E	Vancouver, BC g) [TA]	700AGL	18000MSL
E	T719 Fixed RNAV Route	2200AGL	18000MSL

NEAREST AERODROMES & DISTANCE FROM OPERATION

QUALICUM BEACH (CAT4 - AERODROME - Cert)	Lat: 49.337	Long: -124.394	14.04KM	7.58NM	NW
PARKSVILLE (ASCENT HELICOPTERS) (CAH5 - HELIPORT - Reg)	Lat: 49.312	Long: -124.37	11.261KM	6.08NM	W
QUALICUM BEACH (AEROSMITH HELI SERVICE) (CAS5 - HELIPORT - Reg)	Lat: 49.307	Long: -124.413	14.05KM	7.59NM	W

BRITISH COLUMBIA

AERODROME / FACILITY DIRECTORY

QUALICUM BEACH BC

CAT4

REF	N49 20 14 W124 23 38 2.1E 17°E (2013) UTC-8(7) Elev 192' A5004 LO2 HI3 CAP	
OPR	Town 250-752-6921 1630-2300Z± exc hol Cert	
PF	A-1,2,7 ATB ltd hrs ctc opr C-3,4,5,6	
FLT PLN	<p>FIG Kamloops 866-WXBRIEF (Toll free within Canada) or 866-541-4101 (Toll free within Canada & USA)</p> <p>ACC For IFR clnc ctc Comox Terminal 250-339-8115 before take off. IFR tng flts PPR Comox Terminal 250-339-8115.</p>	
SERVICES		
FUEL	100LL, JA	
S	2 15-24Z± Mon-Fri, 4, 5	
RWY DATA	Rwy 11(111°)/29(291°) 3564x75 ASPH Thld 11 displ 485' Thld 29 displ 251' Rwy 11 down 0.70%	
RWY CERT	Rwy 11/29 AGN I	
TWY	Twy F: Pvt	
APRON	Apron III, IV: Pvt	
RCR	Opr Ltd win maint	
LIGHTING	11-(TE ME) P1 4.5°, 29-(TE ME) P1 4.5° ARCAL-122.8 type K	
COMM		
MF	tfc 122.8 5NM 3200 ASL (CAR 602.98)	
TML	Comox 123.7 227.6	
PRO	Rgt hand circuits rwy 11 (CAR 602.96) For IFR clnc ctc Comox tml 250-339-8115, 10 min prior to dep. Avoid overflight of noise sensitive areas at less than 1000 AGL, see sketch. Night restrictions (btwn 06-14Z±): Medevac only, or PPR. Night circuit height 1400 ASL. Night ops prohibited when PAPI u/s.	
HELI	All Turbine Heli: Cont circuits proh unless appr by APM. -VFR Arr/dep flt over noise sensitive areas (depicted on chart) blw 1000' not permitted.	
NOISE	NOISE ABATEMENT PROCEDURES (pursuant to CAR 602.105): These procedures apply to acft operating under VFR dur wx conds of 2 or more miles vis or better. Arr: Landing acft to be established on or S of extended rwy centerline within 2NM of rwy thld. Dep: Acft track extended rwy centerline, no turns N BLW 1000 ASL (800 AGL) within 2NM of rwy end. No alt restriction on turns to S.	
CAUTION	100' trees aprx 3000' fr Thld 29. Only pilots familiar with lcl terrain should use this A/D dur hrs of darkness. Parachuting aprx 7NM ESE A/D fr 12,500 ASL.	

BRITISH COLUMBIA

AERODROME / FACILITY DIRECTORY

PARKSVILLE (ASCENT HELICOPTERS) BC (Heli)

CAH5

REF	N49 18 42 W124 22 13 2.2WSW 16°E (2024) UTC-8(7) Elev 261' A5004	
OPR	Ascent Helicopters Ltd 250-586-5454 Reg PPR	
PF	A-1,7,8 C-2,3,4,5 D-6	
FLT PLN		
FIC	Kamloops 866-WXBRIEF (Toll free within Canada) or 866-541-4101 (Toll free within Canada & USA)	
SERVICES		
FUEL	JA 16-24Z†	
HELI DATA	FATO/TLOF 91' dia GRVL Safety Area 121' dia	
RCR	Opr	
LIGHTING	RF(FH)	
COMM		
ATF	tfc 122.8 5NM 3200 ASL centred on Qualicum Beach A/D 1.8NM NW (CAR 602.98)	
TML	Comox 123.7 227.6	
PRO	Arr/dep from/to the W.	
CAUTION	P-line training poles 200' S, 30' AGL. Parachuting aprx 5NM ESE A/D fr 12,500 ASL.	

BRITISH COLUMBIA

AERODROME / FACILITY DIRECTORY

QUALICUM BEACH (AEROSMITH HELI SERVICE) BC (Heli)**CAS5**

REF	N49 18 25 W124 24 48 2.2S 17°E (2014) UTC-8(7) Elev 292' A5004	
OPR	Aerosmith Heli Service 250-954-0668 Reg PPR	
PF	A-1 D-2,3,4,5,6	
FLT PLN		
FIC	Kamloops 866-WXBRIEF (Toll free within Canada) or 866-541-4101 (Toll free within Canada & USA)	
HELI DATA	FATO/TLOF 85' x 56' CONC Safety Area 85' x 220'	
RCR	Opr 250-443-1678 15-04Z†	
COMM		
ATF	tfc 122.8 5NM centered on Qualicum Beach A/D 1.9NM NE 3200 ASL	
PRO	Arr/dep 063° fr heli, day use only. Arr/dep 313° curved to 253° fr heli, day use only. Avoid over-flying built-up area on arr/dep.	
CAUTION	150 AGL trees WNW adj to Heli.	