

---

# FLIGHT PLAN & SITE SURVEY

---

H 818-5161 PENDER ISLAND ELECTRIC FLYERS- Bedwell  
Harbour Rd

April 29, 2026



**IMPORTANT NOTICE**

Please ensure you have received all required authorizations prior to flight. This Site Survey was created using RPAS Wilco. The user accepts all responsibility for the accuracy of the information.

Terms & Conditions: [rpswilco.com/#tnc](https://rpswilco.com/#tnc)

# Mission Information

H 818-5161 PENDER ISLAND ELECTRIC FLYERS- BEDWELL HARBOUR RD

## FLIGHT DETAILS

Reference No:	<b>MAAC-818-5161</b>
Project Name:	<b>PENDER ISLAND ELECTRIC FLYERS</b>
Pilot Name:	<b>MAAC</b>
Pilot Certificate:	
Mission Type:	<b>VLOS</b>
Flight Start:	<b>April 29, 2026 04:43 PM</b>
Flight End:	<b>April 29, 2026 05:43 PM</b>

## LOCATION DETAILS

Flight Address:	<b>Bedwell Harbour Rd</b>
Latitude:	<b>48° 47' 36.70" N ( 48.794 )</b>
Longitude:	<b>123° 17' 0.80" W ( -123.284 )</b>
Altitude / Radius:	<b>400 ft / 926.0 m ( 0.5 nm)</b>
Classification:	<b>UNCONTROLLED</b>
FIR / Contact:	<b>CZVR / 604-586-4500</b>





## REPORT CONTENTS

Site Survey • Obstacles (if available) • Nearby Aerodromes • Canadian Aviation Regulations • GFA • Aerodrome Supplements • METAR & TAF • NOTAMs • CFS

# Flight Map & MODEL Details

MISSION LOCATION SURVEY

## MISSION LOCATION DETAILS

ROLE	LATITUDE	LONGITUDE
 MODEL	48° 47' 36.70" N 48.794	123° 17' 0.80" W -123.284
 Pilot		
 Payload Op.		
 Observer		

# Airspace Classification

MISSION LOCATION SURVEY

## AIRSPACE MAP



## OVERLYING AIRSPACES

Class	Name	Floor	Ceiling
C	Vancouver, BC l) [TCA]	4500MSL	6500MSL
C	Vancouver, BC s) [TCA]	6500MSL	8500MSL
C	Vancouver, BC t) [TCA]	8500MSL	9500MSL
C	Vancouver, BC u) [TCA]	9500MSL	12500MSL
B	Vancouver, BC v) [TCA]	12500MSL	18000MSL
E	T645-2 Fixed RNAV Route	2200AGL	18000MSL
E	T719 Fixed RNAV Route	2200AGL	18000MSL
E	T800 Fixed RNAV Route	2200AGL	18000MSL
C	Vancouver, BC d) [TCA]	2500MSL	4500MSL
D	Vancouver, BC a) [TCA]	1200MSL	2500MSL
E	Vancouver, BC [TSP]	1200MSL	12500MSL
E	Vancouver, BC [TSP]	1200MSL	12500MSL
E	V338 VHF/UHF Airway	2200AGL	18000MSL

## NEAREST AERODROMES & DISTANCE FROM OPERATION

BEDWELL HARBOUR (CAB3 - WATERDROME - Reg)	Lat: 48.75	Long: -123.233	6.095KM	3.29NM	SE
MAYNE ISLAND (MEDICAL EMERGENCY) (CBF5 - HELIPORT - Reg)	Lat: 48.847	Long: -123.284	5.946KM	3.21NM	N
BEDDIS BEACH (CBB4 - HELIPORT - Reg)	Lat: 48.8	Long: -123.424	10.312KM	5.57NM	W

# CANADA WATER AERODROME SUPPLEMENT

Effective 0901Z 19 March 2026 to 0901Z 18 February 2027

## B12 AERODROME/FACILITY DIRECTORY

### BAR RIVER ON

CNE5

<b>REF</b>	N46 25 W84 06 3SW 7°W UTC-5(4) Elev 580' A5001	
<b>OPR</b>	Springer Aerospace Ltd 1-877-603-6633, 705-822-9463 Reg PPR	
<b>FLT PLN</b>	<b>FIC</b> London 866-WXBRIEF (Toll free within Canada) or 866-541-4104 (Toll free within Canada & USA)	
<b>CUST</b>	AOE/CAN/SEAPL	
<b>SERVICES</b>	PN 100LL, JA-1 All S 5	
<b>A/D DATA</b>	Open water May-Nov. Ramp.25 NM up Bar River.	
<b>COMM</b>	<b>RCO</b> London rdo (Sault Ste. Marie) 123.475 (FISE) 126.7 (bcst) <b>ATF</b> UNICOM ltd hrs O/T tfc 122.8 5NM 3600 ASL	
<b>NAV</b>	<b>VOR/DME</b> SAULT STE. MARIE SSM 112.2 Ch 59 (T) N46 24 43 W84 18 53	

### BEATTIE LAKE ON — See WIARTON / BEATTIE LAKE

### BEDWELL HARBOUR BC

CAB3

<b>REF</b>	N48 45 W123 14 17°E (2013) UTC-8(7) Elev 00' VTA A5004	
<b>OPR</b>	Canada Border Services Agency 1-888-CANPASS (226-7277) Reg PPR	
<b>PF</b>	A-1 B-2,5 C-3,4 D-6	
<b>CUST</b>	AOE/15/SEAPL 888-226-7277 17-01Z† 1 May - Thu before Victoria Day, 16-04Z† Fri before Victoria Day - Labour Day, 17-01Z† Tue after Labour Day - 30 Sep.	
<b>FLT PLN</b>	<b>FIC</b> Kamloops 866-WXBRIEF (Toll free within Canada) or 866-541-4101 (Toll free within Canada & USA)	
<b>SERVICES</b>	<b>S</b> 7 at opr discretion.	
<b>A/D DATA</b>	Open water all year. Tidal range 16'. Sheltered harbour & sandy beach. Ltd moorage, no long term prkg.	

# CANADA WATER AERODROME SUPPLEMENT

Effective 0901Z 19 March 2026 to 0901Z 18 February 2027

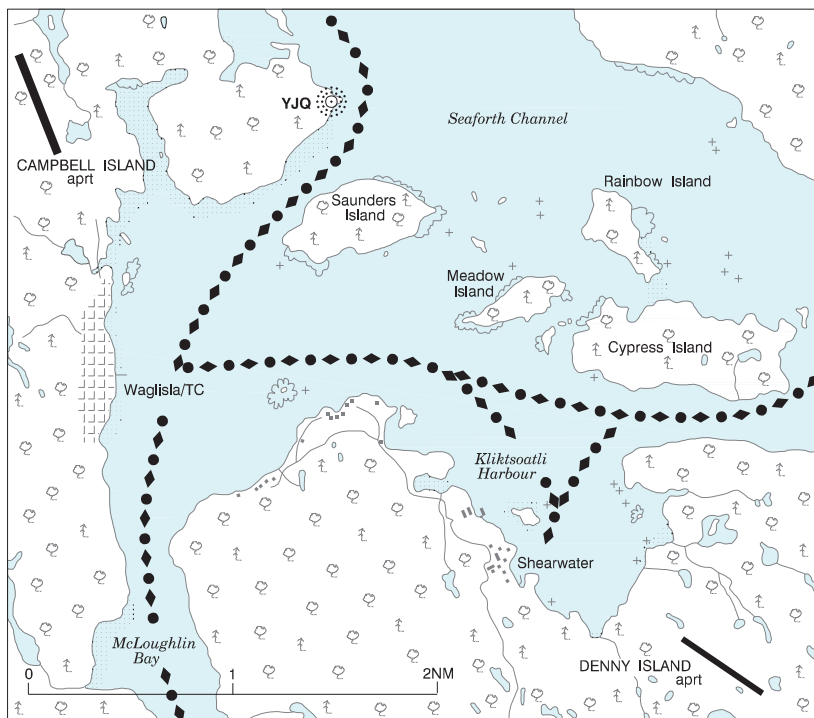
AERODROME/FACILITY DIRECTORY B13

## BEDWELL HARBOUR BC (Cont'd)

CAB3

<b>COMM</b>	<b>TWR</b>	Victoria 14-08Z± O/T tfc 119.1 abv 1200 ASL
	<b>ATF</b>	tfc 123.2 5NM 1200 ASL exc area within Victoria Intl CZ
	<b>TML</b>	Victoria 127.8 abv 2500 ASL
<b>RESTRIC-TIONS</b>	<b>DOMESTIC FLTS PROHIBITED</b> Open to intl flts only	

## BELLA BELLA VFR TERMINAL PROCEDURES CHART



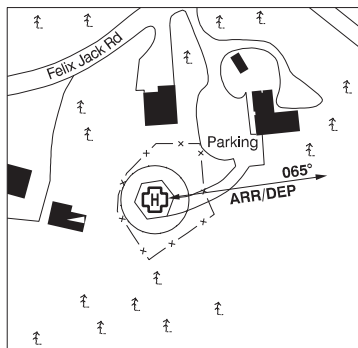
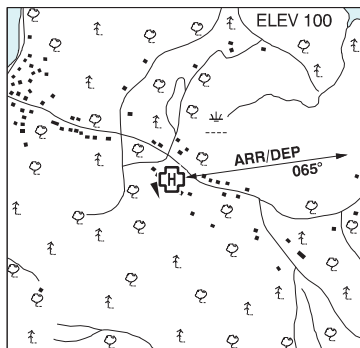
## BELLA BELLA / SHEARWATER BC

CAW8

<b>REF</b>	N52 09 W128 05 19°E (2012) UTC-8(7) Elev 00' A5004 A5013
<b>OPR</b>	Shearwater Marine Ltd 250-957-2305/2666 Reg
<b>PF</b>	B-1,2,5 C-4
<b>FLT PLN</b>	
<b>FIC</b>	Kamloops 866-WXBRIEF (Toll free within Canada) or 866-541-4101 (Toll free within Canada & USA)
<b>SERVICES</b>	
<b>FUEL</b>	100LL, JA-1
<b>A/D DATA</b>	Ramp.
<b>COMM</b>	
<b>RCO</b>	Pacific rdo (Campbell Island) 123.475 (FISE) 126.7 (bcst)
<b>ATF</b>	tfc 122.8 5NM 3200 ASL

## MAYNE ISLAND (MEDICAL EMERGENCY) BC (Heli)

CBF5



<b>REF</b>	N48 50 48 W123 17 03 Adj 17°E (2014) UTC-8(7) Elev 100' VTA A5004
<b>OPR</b>	Mayne Island Fire Dept. 250-539-5156 Reg PPR
<b>PF</b>	A-1,3,4 C-2,5
<b>FLT PLN</b>	
<b>FIC</b>	Kamloops 866-WXBRIEF (Toll free within Canada) or 866-541-4101 (Toll free within Canada & USA)
<b>HELI DATA</b>	FATO 86' dia CONC/GRASS TLOF 45' dia hexagonal CONC Safety Area 115' dia Max heli overall length 57'
<b>RCR</b>	MEDEVAC only
<b>LIGHTING</b>	DR RW no aiming point (LO) PN Opr
<b>COMM</b>	
<b>ATF</b>	tfc 123.2 5NM 1200 ASL
<b>PRO</b>	Arr/dep 065° fr heli, slope 12%, day/night use.
<b>CAUTION</b>	Trees & rising gnd all quad.

## BRITISH COLUMBIA

## AERODROME / FACILITY DIRECTORY

**BEDDIS BEACH BC (Heli)****CBB4**

<b>REF</b>	N48 48 00 W123 25 25 17°E (2014) UTC-8(7) Elev 717' VTA A5004	
<b>OPR</b>	Pat and Rosemarie Keough 250-653-4993 Reg PPR	
<b>PF</b>	A-1 C-2,5 D-3,4,6	
<b>FLT PLN</b>	<b>FIC</b> Kamloops 866-WXBRIEF (Toll free within Canada) or 866-541-4101 (Toll free within Canada & USA)	
<b>SERVICES</b>	4,5	
<b>HELI DATA</b>	FATO/TLOF 26' dia CONC elevated Safety Area 66' dia Max heli overall length 55.8'	
<b>RCR</b>	Opr 15-05Z‡ not always monitored	
<b>COMM</b>	<b>TWR</b> Victoria 119.1(outer) (E) 14-08Z‡ O/T Victoria terminal 127.8 <b>ATF</b> tfc 123.2 5NM 1200 ASL Excluding area within Victoria Intl CZ <b>TML</b> Victoria 127.8 abv 2500 ASL	
<b>CAUTION</b>	Subject to erratic winds	