

---

# FLIGHT PLAN & SITE SURVEY

---

K 24-5177 BATTLEFORDS RADIO CONTROL FLYING CLUB-  
BATTLEFORDS RADIO CONTROL FLYING CLUB FIELD

April 29, 2026



**IMPORTANT NOTICE**

Please ensure you have received all required authorizations prior to flight. This Site Survey was created using RPAS Wilco. The user accepts all responsibility for the accuracy of the information.

Terms & Conditions: [rpaswilco.com/#tnc](https://rpaswilco.com/#tnc)

# Mission Information

K 24-5177 BATTLEFORDS RADIO CONTROL FLYING CLUB- BATTLEFORDS RADIO CONTROL FLYING CLUB FIELD

## FLIGHT DETAILS

Reference No:	<b>MAAC-24-5177</b>
Project Name:	<b>BATTLEFORDS RADIO CONTROL FLYING CLUB</b>
Pilot Name:	<b>MAAC</b>
Pilot Certificate:	
Mission Type:	<b>VLOS</b>
Flight Start:	<b>April 29, 2026 04:19 PM</b>
Flight End:	<b>April 29, 2026 05:19 PM</b>

## LOCATION DETAILS

Flight Address:	<b>BATTLEFORDS RADIO CONTROL FLYING CLUB FIELD</b>
Latitude:	<b>52° 45' 54.36" N ( 52.765 )</b>
Longitude:	<b>108° 10' 38.68" W ( -108.177 )</b>
Altitude / Radius:	<b>400 ft / 926.0 m ( 0.5 nm)</b>
Classification:	<b>CONTROLLED</b>
FIR / Contact:	<b>CZWG / 204-983-8338</b>

### NOTES

Your flight is in controlled airspace.  
If your RPAS is > 250g, please obtain RPAS Flight Authorization using the NavDrone app or by contacting NavCanada. (CARs 901.71)





## REPORT CONTENTS

Site Survey • Obstacles (if available) • Nearby Aerodromes • Canadian Aviation Regulations • GFA • Aerodrome Supplements • METAR & TAF • NOTAMs • CFS

# Flight Map & MODEL Details

MISSION LOCATION SURVEY

## MISSION LOCATION DETAILS

ROLE	LATITUDE	LONGITUDE
 MODEL	52° 45' 54.36" N 52.765	108° 10' 38.68" W -108.177
 Pilot		
 Payload Op.		
 Observer		

# Airspace Classification

MISSION LOCATION SURVEY

## AIRSPACE MAP



## OVERLYING AIRSPACES

Class	Name	Floor	Ceiling
E	North Battleford (Cameron McIntosh), SK [CZ]	SFC	3000GND
E	North Battleford (Cameron McIntosh), SK [TA]	700AGL	18000MSL
E	North Battleford, SK a) [CAE]	2200AGL	18000MSL
E	T747 Fixed RNAV Route	2200AGL	18000MSL

## NEAREST AERODROMES & DISTANCE FROM OPERATION

NORTH BATTLEFORD (CYQW - AERODROME - Cert)	Lat: 52.769	Long: -108.244	4.501KM	2.43NM	W
HAFFORD (CJC6 - AERODROME - Reg)	Lat: 52.733	Long: -107.374	54.193KM	29.26NM	E
EDAM (CJU7 - AERODROME - Reg)	Lat: 53.185	Long: -108.789	62.104KM	33.53NM	NW

## SASKATCHEWAN

## AERODROME / FACILITY DIRECTORY

## NORTH BATTLEFORD SK

CYQW

<b>REF</b>	N52 46 09 W108 14 40 1.5E 12°E (2013) UTC-6 Elev 1799' A5015 LO2 HI3 CAP	
<b>OPR</b>	City of North Battleford 306-445-6606/ 306-441-5807/306-445-1730 Cert	
<b>PF</b>	A-1 C-1,2,3,4,5,6	
<b>FLT PLN</b>	<p><b>FIG</b> Edmonton 866-WXBRIEF (Toll free within Canada) or 866-541-4102 (Toll free within Canada &amp; USA)</p> <p><b>WX</b> METAR AUTO H24 (see COMM) TAF H24, issue times: 00, 06, 12, 18Z. WxCam</p>	
<b>SERVICES</b>	For svcg 306-445-6606 or 306-441-5807 13-22Z Mon-Fri exc hols	
<b>FUEL</b> <b>S</b>	100LL, JA-1 (self-serve Visa, Mastercard & Amex) 1,4,6	
<b>RWY DATA</b>	Rwy 12(124°)/30(304°) 5000x150 ASPH	
<b>RWY CERT</b>	Rwy 12/30 AGN IIIB	
<b>TWY CERT</b>	Twy: B, C AGN I	
<b>RCR</b>	Opr Ltd win maint. PCN	
<b>LIGHTING</b>	12-(TE ME), 30-(TE ME) ARCAL-122.1 type K	
<b>COMM</b>	<p><b>RCO</b> Edmonton rdo 123.375 (FISE) 126.7 (bcst)</p> <p><b>MF</b> tfc 122.1 (no ground station) 5NM 4800 ASL (CAR 602.98)</p> <p><b>AWOS</b> 128.125</p>	
<b>PRO</b>	Rgt hand circuits Rwy 30 (CAR 602.96). Glider tng wknds Apr-Jun, Sep-Oct.	
<b>CAUTION</b>	Wildlife frequently on rwy.	

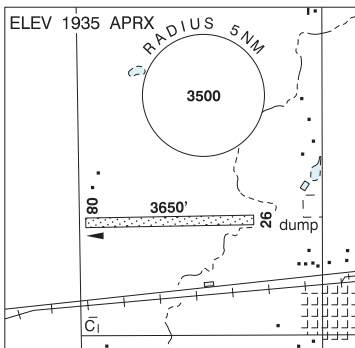
**SASKATCHEWAN**

**AERODROME / FACILITY DIRECTORY**

**HAFFORD SK**

**CJC6**

<b>REF</b>	N52 43 57 W107 22 28 1NW 11°E (2017) UTC-6 Elev 1935' aprx A5015
<b>OPR</b>	Raptor Enterprises Inc. 306-497-7401, 306-260-2969 Reg PPR
<b>PF</b>	C-1,2,4,5
<b>FLT PLN</b>	
<b>FIC</b>	Edmonton 866-WXBRIEF (Toll free within Canada) or 866-541-4102 (Toll free within Canada & USA)
<b>RWY DATA</b>	Rwy 08(078°)/26(258°) 3650x120 GRASS Rwy 08 slopes down.
<b>RCR</b>	Opr No win maint
<b>COMM</b>	
<b>ATF</b>	tfc 123.2 5NM 5000 ASL
<b>PRO</b>	Rgt hand circuits Rwy 26 (CAR 602.96).
<b>CAUTION</b>	Trees adj to both sides of rwy. Lgtd twr 2290 ASL (365 AGL) 1.0NM SE.



**SASKATCHEWAN**

**AERODROME / FACILITY DIRECTORY**

**EDAM SK**

**CJU7**

<b>REF</b>	N53 11 06 W108 47 21 1SW 13°E (2012) UTC-6 Elev 1790' A5015
<b>OPR</b>	R.M. of Turtle River 306-397-2311 Reg
<b>PF</b>	C-1,2,4,5
<b>FLT PLN</b>	<b>FIC</b> Edmonton 866-WXBRIEF (Toll free within Canada) or 866-541-4102 (Toll free within Canada & USA)
<b>RWY DATA</b>	Rwy 12(127°)/30(307°) 2540x60 GRASS
<b>RCR</b>	Opr Ltd win maint
<b>COMM</b>	<b>ATF</b> tfc 123.2 5NM 4800 ASL
<b>CAUTION</b>	Golf course crosses rwy. Fence at Thld 12.

