
FLIGHT PLAN & SITE SURVEY

K 326-5496 Y.O.R.K.S.- LOGAN FLATS ELECTRIC FIELD

April 29, 2026



IMPORTANT NOTICE

Please ensure you have received all required authorizations prior to flight. This Site Survey was created using RPAS Wilco. The user accepts all responsibility for the accuracy of the information.

Terms & Conditions: rpaswilco.com/#tnc

Mission Information

K 326-5496 Y.O.R.K.S.- LOGAN FLATS ELECTRIC FIELD

FLIGHT DETAILS

Reference No:	MAAC-326-5496
Project Name:	Y.O.R.K.S.
Pilot Name:	MAAC
Pilot Certificate:	
Mission Type:	VLOS
Flight Start:	April 29, 2026 04:30 PM
Flight End:	April 29, 2026 05:30 PM

LOCATION DETAILS

Flight Address:	LOGAN FLATS ELECTRIC FIELD
Latitude:	51° 11' 50.63" N (51.197)
Longitude:	102° 28' 16.87" W (-102.471)
Altitude / Radius:	400 ft / 926.0 m (0.5 nm)
Classification:	CONTROLLED
FIR / Contact:	CZWG / 204-983-8338

NOTES

Your flight is in controlled airspace.
If your RPAS is > 250g, please obtain RPAS Flight Authorization using the NavDrone app or by contacting NavCanada. (CARs 901.71)





REPORT CONTENTS

Site Survey • Obstacles (if available) • Nearby Aerodromes • Canadian Aviation Regulations • GFA • Aerodrome Supplements • METAR & TAF • NOTAMs • CFS

Flight Map & MODEL Details

MISSION LOCATION SURVEY

MISSION LOCATION DETAILS

ROLE	LATITUDE	LONGITUDE
 MODEL	51° 11' 50.63" N 51.197	102° 28' 16.87" W -102.471
 Pilot		
 Payload Op.		
 Observer		

Airspace Classification

MISSION LOCATION SURVEY

AIRSPACE MAP



OVERLYING AIRSPACES

Class	Name	Floor	Ceiling
B	Yorkton, SK b) [CAE]	12500MSL	18000MSL
E	T755 Fixed RNAV Route	2200AGL	18000MSL
E	Yorkton Muni, SK [CZ]	SFC	3000GND
E	Yorkton Muni, SK [TA]	700AGL	18000MSL
E	Yorkton, SK a) [CAE]	2200AGL	18000MSL
E	T678 Fixed RNAV Route	2200AGL	18000MSL
E	T802 Fixed RNAV Route	2200AGL	18000MSL
E	T691 Fixed RNAV Route	2200AGL	18000MSL
E	T736 Fixed RNAV Route	2200AGL	18000MSL

NEAREST AERODROMES & DISTANCE FROM OPERATION

YORKTON REGIONAL (CYQV - AERODROME - Cert)	Lat: 51.265	Long: -102.462	7.545KM	4.07NM	N
KAMSACK (CJN2 - AERODROME - Reg)	Lat: 51.56	Long: -101.879	57.583KM	31.09NM	NE
ITUNA (CJM2 - AERODROME - Reg)	Lat: 51.146	Long: -103.426	66.801KM	36.07NM	W

SASKATCHEWAN

AERODROME / FACILITY DIRECTORY

YORKTON REGIONAL SK

CYQV

REF	N51 15 53 W102 27 42 2.8N 7°E (2018) UTC-6 Elev 1635' A5006 LO2 HI4 CAP	
OPR	City 306-786-1730 Cert	
PF	A-1 C-2,3,4,5,6	
FLT PLN	FIC Edmonton 866-WXBRIEF (Toll free within Canada) or 866-541-4102 (Toll free within Canada & USA) WX METAR AUTO H24 (See COMM) TAF 12-06Z, issue times: 12, 18, 00Z. WxCam	
SERVICES	Call out chg may be levied for one or more svcs	
FUEL	100LL, JA-1 (FSII avbl)	
OIL	All	
S	1,2,3,4,5,6	
PVT ADV	Leading Edge Aviation 122.8 306-786-1863 Good Spirit Air Service 123.3 306-786-3352 14-23Z Mon-Fri	
RWY DATA	Rwy 04(038°)/22(218°) 4800x148 ASPH Rwy 04 down 0.79% Rwy 13(128°)/31(308°) 2984x98 GRVL/ASPH, first 600' Rwy 13 ASPH	
RWY CERT	Rwy 04/22 AGN IIIB Rwy 13/31 AGN II	
TWY CERT	Twy B II	
RCR	Opr 14-24Z Mon-Fri exc hols O/T 306-786-3345 3hr PN cost recovery Rwy 13/31 rstd to acft less than 15,000 lbs PCN	
LIGHTING	04-AD(TE ME), 22-AD(TE ME), 13-(TE ME), 31-(TE ME) ARCAL-119.65 type K	
COMM	RCO Regina rdo 119.65 296.6 (RAAS) 12-04Z Edmonton rdo 123.475 (FISE) 126.7 (bcst) MF Regina rdo 12-04Z O/T tfc 119.65 296.6 5NM 4600 ASL (CAR 602.98) PAL Winnipeg Ctr 132.525 AWOS 128.725	
PRO	ATS PPR REQUIREMENTS: Ctc Winnipeg ACC 204-984-5979 for IFR tng and photo survey within Yorkton Class E Airspace 12,500' and below.	

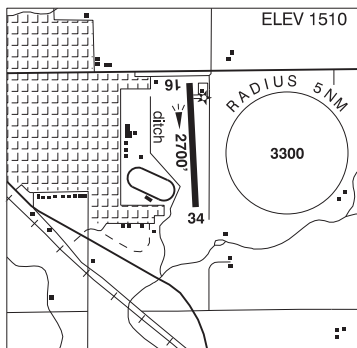
SASKATCHEWAN

AERODROME / FACILITY DIRECTORY

KAMSACK SK

CJN2

REF	N51 33 35 W101 52 44 Adj E 7°E (2016) UTC-6 Elev 1510' A5006
OPR	Town 306-542-2155 Fax 306-542-2975 Reg
PF	C-1,2,4,5,6
FLT PLN	FIC Edmonton 866-WXBRIEF (Toll free within Canada) or 866-541-4102 (Toll free within Canada & USA)
SERVICES	For svcg ctc opr or 306-542-2731, 306-590-9080 S 4,5,6
RWY DATA	Rwy 16(166°)/34(346°) 2700x75 ASPH RCR Opr Ltd win maint
LIGHTING	16-(TE LO), 34-(TE LO) ARCAL-123.2 type J
COMM	ATF tfc 123.2 5NM 4600 ASL
PRO	Rgt hand circuits Rwy 34 (CAR 602.96).



SASKATCHEWAN

AERODROME / FACILITY DIRECTORY

ITUNA SK

CJM2

REF	N51 08 46 W103 25 34 2.6 SE 8°E (2024) UTC-6 Elev 2200' A5006
OPR	Town 306-795-2272 Reg
FLT PLN	
FIC	Edmonton 866-WXBRIEF (Toll free within Canada) or 866-541-4102 (Toll free within Canada & USA)
RWY DATA	Rwy 11/29 2550x100 GRASS
RCR	Opr Ltd win maint
COMM	
ATF	tfc 123.2 5NM 5200 ASL

