
FLIGHT PLAN & SITE SURVEY

L 361-5681 BEETON RC FLYERS- Zander sod farm - Field 2

April 29, 2026



IMPORTANT NOTICE

Please ensure you have received all required authorizations prior to flight. This Site Survey was created using RPAS Wilco. The user accepts all responsibility for the accuracy of the information.

Terms & Conditions: rpaswilco.com/#tnc

Mission Information

L 361-5681 BEETON RC FLYERS- ZANDER SOD FARM - FIELD 2

FLIGHT DETAILS

Reference No:	MAAC-361-5681
Project Name:	BEETON RC FLYERS
Pilot Name:	MAAC
Pilot Certificate:	
Mission Type:	VLOS
Flight Start:	April 29, 2026 07:12 PM
Flight End:	April 29, 2026 08:12 PM

LOCATION DETAILS

Flight Address:	Zander sod farm - Field 2
Latitude:	44° 6' 53.27" N (44.115)
Longitude:	79° 44' 3.37" W (-79.734)
Altitude / Radius:	400 ft / 926.0 m (0.5 nm)
Classification:	UNCONTROLLED
FIR / Contact:	CZYX / 905-676-4509





REPORT CONTENTS

Site Survey • Obstacles (if available) • Nearby Aerodromes • Canadian Aviation Regulations • GFA • Aerodrome Supplements • METAR & TAF • NOTAMs • CFS

Flight Map & MODEL Details

MISSION LOCATION SURVEY

MISSION LOCATION DETAILS

ROLE	LATITUDE	LONGITUDE
 MODEL	44° 6' 53.27" N 44.115	79° 44' 3.37" W -79.734
 Pilot		
 Payload Op.		
 Observer		

Airspace Classification

MISSION LOCATION SURVEY

AIRSPACE MAP



OVERLYING AIRSPACES

Class	Name	Floor	Ceiling
E	Southern Ontario Low Level Control Area a) [CAE]	2500MSL	6500MSL
E	T723 Fixed RNAV Route	2200AGL	18000MSL
E	Southern Ontario Low Level Control Area c) [CAE]	6500MSL	18000MSL
E	Toronto, ON [TSP]	6500MSL	12500MSL
E	T614 Fixed RNAV Route	2200AGL	18000MSL
E	T616 Fixed RNAV Route	2200AGL	18000MSL

NEAREST AERODROMES & DISTANCE FROM OPERATION

KIRBY FIELD (CKF8 - AERODROME - Reg)	Lat: 44.133	Long: -79.725	2.155KM	1.16NM	N
BEETON FIELD (CBF3 - AERODROME - Reg)	Lat: 44.079	Long: -79.811	7.307KM	3.95NM	SW
BRADFORD (CPM7 - AERODROME - Reg)	Lat: 44.136	Long: -79.629	8.727KM	4.71NM	E

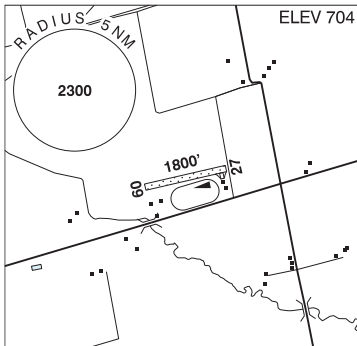
ONTARIO

AERODROME / FACILITY DIRECTORY

COOKSTOWN / KIRBY FIELD ON

CKF8

REF	N44 07 58 W79 43 30 3.2SSW 11°W UTC-5(4) Elev 704' VTA A5000
OPR	G. Kirby 905-729-0747 Reg PPR
PF	C-1 D-3,5,6
FLT PLN	FIC London 866-WXBRIEF (Toll free within Canada) or 866-541-4104 (Toll free within Canada & USA)
RWY DATA	Rwy 09(088°)/27(268°) 1800x75 GRASS
RCR	Opr No win maint. Rwy may be soft when wet.
COMM	ATF tfc 123.2 5NM 3500 ASL
CAUTION	Unlgtd twr 900 ASL 1NM E



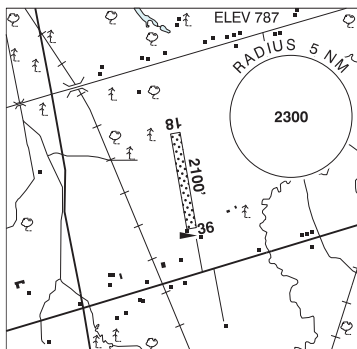
ONTARIO

AERODROME / FACILITY DIRECTORY

BEETON FIELD ON

CBF3

REF	N44 04 45 W79 48 38 1.1W 10°W (2020) UTC-5(4) Elev 787' VTA A5000
OPR	Terry Cleland 416-999-4037 Reg PPR
PF	C-1,2,3,4,5
FLT PLN	
FIC	London 866-WXBRIEF (Toll free within Canada) or 866-541-4104 (Toll free within Canada & USA)
RWY DATA	Rwy 18/36 2100x100 GRASS
RCR	Opr No win maint
COMM	
ATF	tfc 123.2 5NM 3800 ASL



ONTARIO

AERODROME / FACILITY DIRECTORY

BRADFORD ON

CPM7

REF	N44 08 10 W79 37 44 11°W UTC-5(4) Elev 973' VTA A5000
OPR	E. Maslak 905-775-2205 Reg
PF	C-1,2 D-3,4,5,6
FLT PLN	FIC London 866-WXBRIEF (Toll free within Canada) or 866-541-4104 (Toll free within Canada & USA)
SERVICES	S 4,5
RWY DATA	Rwy 09/27 2000x60 GRASS Thld 27 displ 300'
RCR	Opr No win maint. Rwy may be soft in spring.
COMM	ATF tfc 123.2 5NM 3500 ASL
PRO	No tng circuits.
CAUTION	Lgtd twr 1270 ASL (270 AGL) aprx 1NM NNW. Upslope fr Thlds 09, 27. Thlds not visible fr each other. Trees 40 AGL N side Thld 09. Bushes 10 AGL Thld 27. Trees to 50 AGL both sides Thld 27. Ultra-light ops. Rwy edge drops off up to 8". Unlgt'd 100' twr ½ mile SW. Sum crops occasionally can be up to 7' tall on rwy edge.

