

---

# FLIGHT PLAN & SITE SURVEY

---

L 361-5831 BEETON RC FLYERS- Zanders Sod Farms - Field  
5

April 29, 2026



## IMPORTANT NOTICE

Please ensure you have received all required authorizations prior to flight. This Site Survey was created using RPAS Wilco. The user accepts all responsibility for the accuracy of the information.

Terms & Conditions: [rpaswilco.com/#tnc](https://rpaswilco.com/#tnc)

# Mission Information

L 361-5831 BEETON RC FLYERS- ZANDERS SOD FARMS - FIELD 5

## FLIGHT DETAILS

Reference No:	<b>MAAC-361-5831</b>
Project Name:	<b>BEETON RC FLYERS</b>
Pilot Name:	<b>MAAC</b>
Pilot Certificate:	
Mission Type:	<b>VLOS</b>
Flight Start:	<b>April 29, 2026 07:12 PM</b>
Flight End:	<b>April 29, 2026 08:12 PM</b>

## LOCATION DETAILS

Flight Address:	<b>Zanders Sod Farms - Field 5</b>
Latitude:	<b>44° 5' 39.71" N ( 44.094 )</b>
Longitude:	<b>79° 49' 50.01" W ( -79.831 )</b>
Altitude / Radius:	<b>400 ft / 926.0 m ( 0.5 nm)</b>
Classification:	<b>UNCONTROLLED</b>
FIR / Contact:	<b>CZYZ / 905-676-4509</b>





## REPORT CONTENTS

Site Survey • Obstacles (if available) • Nearby Aerodromes • Canadian Aviation Regulations • GFA • Aerodrome Supplements • METAR & TAF • NOTAMs • CFS

# Flight Map & MODEL Details

MISSION LOCATION SURVEY

## MISSION LOCATION DETAILS

ROLE	LATITUDE	LONGITUDE
 MODEL	44° 5' 39.71" N 44.094	79° 49' 50.01" W -79.831
 Pilot		
 Payload Op.		
 Observer		

# Airspace Classification

MISSION LOCATION SURVEY

## AIRSPACE MAP



## OVERLYING AIRSPACES

Class	Name	Floor	Ceiling
E	Southern Ontario Low Level Control Area a) [CAE]	2500MSL	6500MSL
E	Southern Ontario Low Level Control Area c) [CAE]	6500MSL	18000MSL
E	Toronto, ON [TSP]	6500MSL	12500MSL
E	T614 Fixed RNAV Route	2200AGL	18000MSL
E	T616 Fixed RNAV Route	2200AGL	18000MSL

## NEAREST AERODROMES & DISTANCE FROM OPERATION

BEETON FIELD (CBF3 - AERODROME - Reg)	Lat: 44.079	Long: -79.811	2.315KM	1.25NM	SE
MARDON (CMA6 - AERODROME - Reg)	Lat: 44.058	Long: -79.88	5.653KM	3.05NM	SW
RONAN (CTR3 - AERODROME - Reg)	Lat: 44.042	Long: -79.846	5.952KM	3.21NM	S

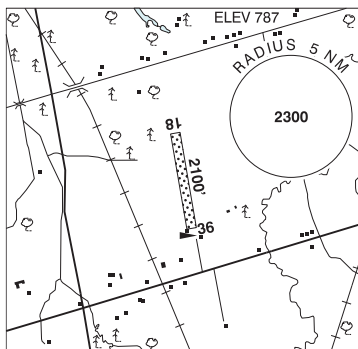
ONTARIO

AERODROME / FACILITY DIRECTORY

**BEETON FIELD ON**

**CBF3**

<b>REF</b>	N44 04 45 W79 48 38 1.1W 10°W (2020) UTC-5(4) Elev 787' VTA A5000
<b>OPR</b>	Terry Cleland 416-999-4037 Reg PPR
<b>PF</b>	C-1,2,3,4,5
<b>FLT PLN</b>	
<b>FIC</b>	London 866-WXBRIEF (Toll free within Canada) or 866-541-4104 (Toll free within Canada & USA)
<b>RWY DATA</b>	Rwy 18/36 2100x100 GRASS
<b>RCR</b>	Opr No win maint
<b>COMM</b>	
<b>ATF</b>	tfc 123.2 5NM 3800 ASL



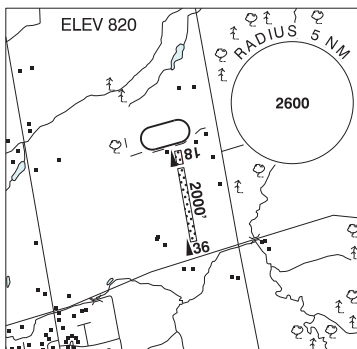
## ONTARIO

## AERODROME / FACILITY DIRECTORY

## TOTTENHAM / MARDON ON

CMA6

<b>REF</b>	N44 03 28 W79 52 48 3.7NW 10°W (2022) UTC-5(4) Elev 820' A1900 A5000
<b>OPR</b>	Marvin Chantler 416-557-0655 Reg PPR
<b>PF</b>	C-2 D-1,3,4,5,7
<b>FLT PLN</b>	
<b>FIC</b>	London 866-WXBRIEF (Toll free within Canada) or 866-541-4104 (Toll free within Canada & USA)
<b>RWY DATA</b>	Rwy 18(180°)/36(360°) 2000x85 GRASS Thld 18 displ 300'.
<b>RCR</b>	Opr No win maint. Soft when wet.
<b>COMM</b>	
<b>ATF</b>	tfc 123.2 5NM 3900 ASL
<b>PRO</b>	P-lines, trees and windsock S of Rwy 36.



## ONTARIO

## AERODROME / FACILITY DIRECTORY

## TOTTENHAM / RONAN ON

CTR3

<b>REF</b>	N44 02 32 W79 50 47 2.1NW 10°W UTC-5(4) Elev 823' VTA A5000	<p>The chart snippet shows a runway labeled '08' and '26' with a length of '2033'. The elevation is 'ELEV 823'. A circle with a radius of '5 NM' is centered on a point labeled '2500'. The runway is situated between a road and a ditch.</p>
<b>OPR</b>	Mike & Cheryl Ronan 647-542-7700 Reg	
<b>PF</b>	C-1,2,3,4,5	
<b>FLT PLN</b>	<b>FIC</b> London 866-WXBRIEF (Toll free within Canada) or 866-541-4104 (Toll free within Canada & USA)	
<b>SERVICES</b>	Ltd hrs <b>S</b> 1,4,5	
<b>RWY DATA</b>	Rwy 08(083°)/26(263°) 2033x150 GRASS <b>RCR</b> Opr Ltd win maint	
<b>COMM</b>	<b>ATF</b> tfc 123.2 5NM 3500 ASL	
<b>PRO</b>	Rgt and left hand circuits Rwy 08/26 Apr-Dec (CAR 602.96). Powered acft use opposite circuit pattern to gliders.	
<b>CAUTION</b>	Extv glider activity. Ditch at west end of Rwy 26 btwn thld & road.	