

---

# FLIGHT PLAN & SITE SURVEY

---

L 361-5846 BEETON RC FLYERS- Zander Sod Farm Field 6

April 29, 2026



## IMPORTANT NOTICE

Please ensure you have received all required authorizations prior to flight. This Site Survey was created using RPAS Wilco. The user accepts all responsibility for the accuracy of the information.

Terms & Conditions: [rpaswilco.com/#tnc](https://rpaswilco.com/#tnc)

# Mission Information

L 361-5846 BEETON RC FLYERS- ZANDER SOD FARM FIELD 6

## FLIGHT DETAILS

|                    |                                |
|--------------------|--------------------------------|
| Reference No:      | <b>MAAC-361-5846</b>           |
| Project Name:      | <b>BEETON RC FLYERS</b>        |
| Pilot Name:        | <b>MAAC</b>                    |
| Pilot Certificate: |                                |
| Mission Type:      | <b>VLOS</b>                    |
| Flight Start:      | <b>April 29, 2026 07:12 PM</b> |
| Flight End:        | <b>April 29, 2026 08:12 PM</b> |

## LOCATION DETAILS

|                    |                                     |
|--------------------|-------------------------------------|
| Flight Address:    | <b>Zander Sod Farm Field 6</b>      |
| Latitude:          | <b>44° 7' 8.40" N ( 44.119 )</b>    |
| Longitude:         | <b>79° 45' 32.40" W ( -79.759 )</b> |
| Altitude / Radius: | <b>400 ft / 926.0 m ( 0.5 nm)</b>   |
| Classification:    | <b>UNCONTROLLED</b>                 |
| FIR / Contact:     | <b>CZYZ / 905-676-4509</b>          |





## REPORT CONTENTS

Site Survey • Obstacles (if available) • Nearby Aerodromes • Canadian Aviation Regulations • GFA • Aerodrome Supplements • METAR & TAF • NOTAMs • CFS

# Flight Map & MODEL Details

MISSION LOCATION SURVEY

## MISSION LOCATION DETAILS

| ROLE   | LATITUDE                 | LONGITUDE                   |
|--|--------------------------|-----------------------------|
|  MODEL       | 44° 7' 8.40" N<br>44.119 | 79° 45' 32.40" W<br>-79.759 |
|  Pilot       |                          |                             |
|  Payload Op. |                          |                             |
|  Observer    |                          |                             |

# Airspace Classification

MISSION LOCATION SURVEY

## AIRSPACE MAP



## OVERLYING AIRSPACES

| Class | Name   | Floor   | Ceiling  |
|-------|--|---------|----------|
| E     | Southern Ontario Low Level Control Area a) [CAE] | 2500MSL | 6500MSL  |
| E     | T723 Fixed RNAV Route                            | 2200AGL | 18000MSL |
| E     | Southern Ontario Low Level Control Area c) [CAE] | 6500MSL | 18000MSL |
| E     | Toronto, ON [TSP]                                | 6500MSL | 12500MSL |
| E     | T614 Fixed RNAV Route                            | 2200AGL | 18000MSL |
| E     | T616 Fixed RNAV Route                            | 2200AGL | 18000MSL |

## NEAREST AERODROMES & DISTANCE FROM OPERATION

|                                       |             |               |         |        |    |
|---------------------------------------|-------------|---------------|---------|--------|----|
| KIRBY FIELD (CKF8 - AERODROME - Reg)  | Lat: 44.133 | Long: -79.725 | 3.129KM | 1.69NM | NE |
| BEETON FIELD (CBF3 - AERODROME - Reg) | Lat: 44.079 | Long: -79.811 | 6.085KM | 3.29NM | SW |
| ALLISTON (CPJ2 - HELIPORT - Reg)      | Lat: 44.148 | Long: -79.801 | 4.651KM | 2.51NM | NW |

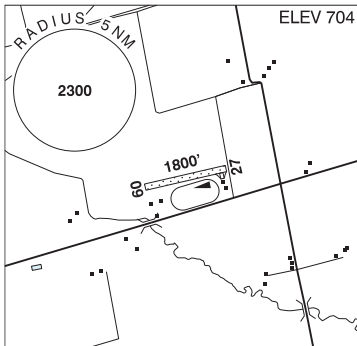
ONTARIO

AERODROME / FACILITY DIRECTORY

**COOKSTOWN / KIRBY FIELD ON**

**CKF8**

|                 |   |
|-----------------|---|
| <b>REF</b>      | N44 07 58 W79 43 30 3.2SSW 11°W<br>UTC-5(4) Elev 704' VTA A5000   |
| <b>OPR</b>      | G. Kirby 905-729-0747 Reg PPR   |
| <b>PF</b>       | C-1 D-3,5,6   |
| <b>FLT PLN</b>  | <b>FIC</b> London 866-WXBRIEF (Toll free within<br>Canada) or 866-541-4104 (Toll free<br>within Canada & USA) |
| <b>RWY DATA</b> | Rwy 09(088°)/27(268°) 1800x75<br>GRASS  |
| <b>RCR</b>      | Opr No win maint. Rwy may be soft<br>when wet.  |
| <b>COMM</b>     | <b>ATF</b> tfc 123.2 5NM 3500 ASL   |
| <b>CAUTION</b>  | Unlgtd twr 900 ASL 1NM E  |



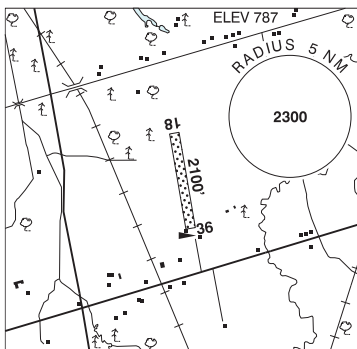
## ONTARIO

## AERODROME / FACILITY DIRECTORY

## BEETON FIELD ON

CBF3

|                 |  |
|-----------------|--|
| <b>REF</b>      | N44 04 45 W79 48 38 1.1W<br>10°W (2020) UTC-5(4) Elev 787'<br>VTA A5000                            |
| <b>OPR</b>      | Terry Cleland 416-999-4037 Reg<br>PPR  |
| <b>PF</b>       | C-1,2,3,4,5  |
| <b>FLT PLN</b>  |  |
| <b>FIC</b>      | London 866-WXBRIEF (Toll free within<br>Canada) or 866-541-4104 (Toll free<br>within Canada & USA) |
| <b>RWY DATA</b> | Rwy 18/36 2100x100 GRASS   |
| <b>RCR</b>      | Opr No win maint   |
| <b>COMM</b>     |  |
| <b>ATF</b>      | tfc 123.2 5NM 3800 ASL   |



## ONTARIO

## AERODROME / FACILITY DIRECTORY

## ALLISTON ON (Heli)

CPJ2

|                  |  |  |
|------------------|--|--|
| <b>REF</b>       | N44 08 54 W79 48 03 2.3E 10°W<br>UTC-5(4) Elev 760' VTA A5000                                      |  |
| <b>OPR</b>       | USCAN Aviation Sales Ltd.<br>705-305-9643 Reg PPR  |  |
| <b>PF</b>        | B-1 C-2,3,4,5,6  |  |
| <b>FLT PLN</b>   |  |  |
| <b>FIC</b>       | London 866-WXBRIEF (Toll free within<br>Canada) or 866-541-4104 (Toll free<br>within Canada & USA) |  |
| <b>HELI DATA</b> | FATO 200' x 200' GRASS<br>TLOF 33'X19 CONC<br>Max heli overall length 100'                         |  |
| <b>RCR</b>       | Opr  |  |
| <b>COMM</b>      |  |  |
| <b>ATF</b>       | tfc 123.2 5NM 3800 ASL excluding area within Borden 5NM MF area                                    |  |
| <b>PRO</b>       | Arr/dep 180° & 360° fr heli. Alliston A/D 2.6NM NW.  |  |
| <b>CAUTION</b>   | Hydro pole 30 AGL aprx 41' S of TLOF.  |  |