
FLIGHT PLAN & SITE SURVEY

L 117-5480 CENTRAL ONTARIO GLIDER GROUP- Tottenham
Field

April 29, 2026



IMPORTANT NOTICE

Please ensure you have received all required authorizations prior to flight. This Site Survey was created using RPAS Wilco. The user accepts all responsibility for the accuracy of the information.

Terms & Conditions: rpaswilco.com/#tnc

Mission Information

L 117-5480 CENTRAL ONTARIO GLIDER GROUP- TOTTENHAM FIELD

FLIGHT DETAILS

Reference No:	MAAC-117-5480
Project Name:	CENTRAL ONTARIO GLIDER GROUP
Pilot Name:	MAAC
Pilot Certificate:	
Mission Type:	VLOS
Flight Start:	April 29, 2026 06:23 PM
Flight End:	April 29, 2026 07:23 PM

LOCATION DETAILS

Flight Address:	Tottenham Field
Latitude:	44° 5' 31.80" N (44.092)
Longitude:	79° 49' 44.20" W (-79.829)
Altitude / Radius:	400 ft / 926.0 m (0.5 nm)
Classification:	UNCONTROLLED
FIR / Contact:	CZYZ / 905-676-4509





REPORT CONTENTS

Site Survey • Obstacles (if available) • Nearby Aerodromes • Canadian Aviation Regulations • GFA • Aerodrome Supplements • METAR & TAF • NOTAMs • CFS

Flight Map & MODEL Details

MISSION LOCATION SURVEY

MISSION LOCATION DETAILS

ROLE	LATITUDE	LONGITUDE
 MODEL	44° 5' 31.80" N 44.092	79° 49' 44.20" W -79.829
 Pilot		
 Payload Op.		
 Observer		

Airspace Classification

MISSION LOCATION SURVEY

AIRSPACE MAP



OVERLYING AIRSPACES

Class	Name	Floor	Ceiling
E	Southern Ontario Low Level Control Area a) [CAE]	2500MSL	6500MSL
E	Southern Ontario Low Level Control Area c) [CAE]	6500MSL	18000MSL
E	Toronto, ON [TSP]	6500MSL	12500MSL
E	T614 Fixed RNAV Route	2200AGL	18000MSL
E	T616 Fixed RNAV Route	2200AGL	18000MSL

NEAREST AERODROMES & DISTANCE FROM OPERATION

BEETON FIELD (CBF3 - AERODROME - Reg)	Lat: 44.079	Long: -79.811	2.049KM	1.11NM	SE
MARDON (CMA6 - AERODROME - Reg)	Lat: 44.058	Long: -79.88	5.574KM	3.01NM	SW
RONAN (CTR3 - AERODROME - Reg)	Lat: 44.042	Long: -79.846	5.742KM	3.1NM	S

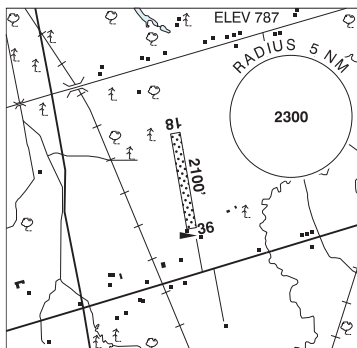
ONTARIO

AERODROME / FACILITY DIRECTORY

BEETON FIELD ON

CBF3

REF	N44 04 45 W79 48 38 1.1W 10°W (2020) UTC-5(4) Elev 787' VTA A5000
OPR	Terry Cleland 416-999-4037 Reg PPR
PF	C-1,2,3,4,5
FLT PLN	
FIC	London 866-WXBRIEF (Toll free within Canada) or 866-541-4104 (Toll free within Canada & USA)
RWY DATA	Rwy 18/36 2100x100 GRASS
RCR	Opr No win maint
COMM	
ATF	tfc 123.2 5NM 3800 ASL



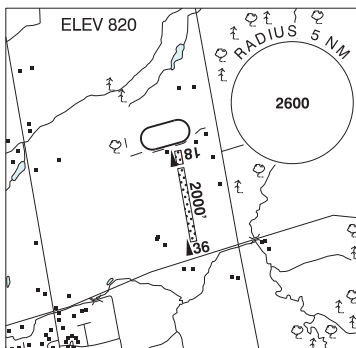
ONTARIO

AERODROME / FACILITY DIRECTORY

TOTTENHAM / MARDON ON

CMA6

REF	N44 03 28 W79 52 48 3.7NW 10°W (2022) UTC-5(4) Elev 820' A1900 A5000
OPR	Marvin Chantler 416-557-0655 Reg PPR
PF	C-2 D-1,3,4,5,7
FLT PLN	
FIC	London 866-WXBRIEF (Toll free within Canada) or 866-541-4104 (Toll free within Canada & USA)
RWY DATA	Rwy 18(180°)/36(360°) 2000x85 GRASS Thld 18 displ 300'.
RCR	Opr No win maint. Soft when wet.
COMM	
ATF	tfc 123.2 5NM 3900 ASL
PRO	P-lines, trees and windsock S of Rwy 36.



ONTARIO

AERODROME / FACILITY DIRECTORY

TOTTENHAM / RONAN ON

CTR3

REF	N44 02 32 W79 50 47 2.1NW 10°W UTC-5(4) Elev 823' VTA A5000	
OPR	Mike & Cheryl Ronan 647-542-7700 Reg	
PF	C-1,2,3,4,5	
FLT PLN	FIC London 866-WXBRIEF (Toll free within Canada) or 866-541-4104 (Toll free within Canada & USA)	
SERVICES	Ltd hrs S 1,4,5	
RWY DATA	Rwy 08(083°)/26(263°) 2033x150 GRASS	
RCR	Opr Ltd win maint	
COMM	ATF tfc 123.2 5NM 3500 ASL	
PRO	Rgt and left hand circuits Rwy 08/26 Apr-Dec (CAR 602.96). Powered acft use opposite circuit pattern to gliders.	
CAUTION	Extv glider activity. Ditch at west end of Rwy 26 btwn thld & road.	