

---

# FLIGHT PLAN & SITE SURVEY

---

L 117-5659 CENTRAL ONTARIO GLIDER GROUP- North  
West Field

April 29, 2026



**IMPORTANT NOTICE**

Please ensure you have received all required authorizations prior to flight. This Site Survey was created using RPAS Wilco. The user accepts all responsibility for the accuracy of the information.

Terms & Conditions: [rpaswilco.com/#tnc](https://rpaswilco.com/#tnc)

# Mission Information

L 117-5659 CENTRAL ONTARIO GLIDER GROUP- NORTH WEST FIELD

## FLIGHT DETAILS

Reference No:	<b>MAAC-117-5659</b>
Project Name:	<b>CENTRAL ONTARIO GLIDER GROUP</b>
Pilot Name:	<b>MAAC</b>
Pilot Certificate:	
Mission Type:	<b>VLOS</b>
Flight Start:	<b>April 29, 2026 06:23 PM</b>
Flight End:	<b>April 29, 2026 07:23 PM</b>

## LOCATION DETAILS

Flight Address:	<b>North West Field</b>
Latitude:	<b>44° 7' 14.00" N ( 44.121 )</b>
Longitude:	<b>79° 45' 23.40" W ( -79.757 )</b>
Altitude / Radius:	<b>400 ft / 926.0 m ( 0.5 nm)</b>
Classification:	<b>UNCONTROLLED</b>
FIR / Contact:	<b>CZYZ / 905-676-4509</b>





## REPORT CONTENTS

Site Survey • Obstacles (if available) • Nearby Aerodromes • Canadian Aviation Regulations • GFA • Aerodrome Supplements • METAR & TAF • NOTAMs • CFS

# Flight Map & MODEL Details

MISSION LOCATION SURVEY

## MISSION LOCATION DETAILS

ROLE	LATITUDE	LONGITUDE
 MODEL	44° 7' 14.00" N 44.121	79° 45' 23.40" W -79.757
 Pilot		
 Payload Op.		
 Observer		

# Airspace Classification

MISSION LOCATION SURVEY

## AIRSPACE MAP



## OVERLYING AIRSPACES

Class	Name	Floor	Ceiling
E	Southern Ontario Low Level Control Area a) [CAE]	2500MSL	6500MSL
E	T723 Fixed RNAV Route	2200AGL	18000MSL
E	Southern Ontario Low Level Control Area c) [CAE]	6500MSL	18000MSL
E	Toronto, ON [TSP]	6500MSL	12500MSL
E	T614 Fixed RNAV Route	2200AGL	18000MSL
E	T616 Fixed RNAV Route	2200AGL	18000MSL

## NEAREST AERODROMES & DISTANCE FROM OPERATION

KIRBY FIELD (CKF8 - AERODROME - Reg)	Lat: 44.133	Long: -79.725	2.87KM	1.55NM	NE
BEETON FIELD (CBF3 - AERODROME - Reg)	Lat: 44.079	Long: -79.811	6.348KM	3.43NM	SW
ALLISTON (CPJ2 - HELIPORT - Reg)	Lat: 44.148	Long: -79.801	4.682KM	2.53NM	NW

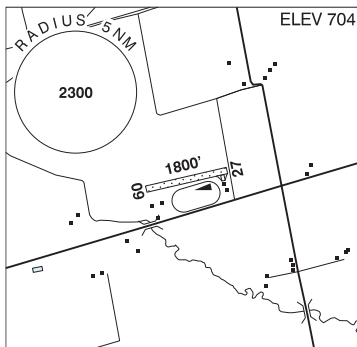
## ONTARIO

## AERODROME / FACILITY DIRECTORY

## COOKSTOWN / KIRBY FIELD ON

CKF8

<b>REF</b>	N44 07 58 W79 43 30 3.2SSW 11°W UTC-5(4) Elev 704' VTA A5000
<b>OPR</b>	G. Kirby 905-729-0747 Reg PPR
<b>PF</b>	C-1 D-3,5,6
<b>FLT PLN</b>	<b>FIC</b> London 866-WXBRIEF (Toll free within Canada) or 866-541-4104 (Toll free within Canada & USA)
<b>RWY DATA</b>	Rwy 09(088°)/27(268°) 1800x75 GRASS
<b>RCR</b>	Opr No win maint. Rwy may be soft when wet.
<b>COMM</b>	<b>ATF</b> tfc 123.2 5NM 3500 ASL
<b>CAUTION</b>	Unlgtd twr 900 ASL 1NM E



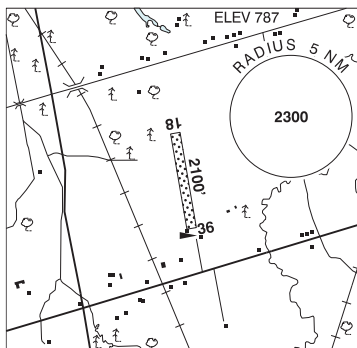
## ONTARIO

## AERODROME / FACILITY DIRECTORY

## BEETON FIELD ON

CBF3

<b>REF</b>	N44 04 45 W79 48 38 1.1W 10°W (2020) UTC-5(4) Elev 787' VTA A5000
<b>OPR</b>	Terry Cleland 416-999-4037 Reg PPR
<b>PF</b>	C-1,2,3,4,5
<b>FLT PLN</b>	
<b>FIC</b>	London 866-WXBRIEF (Toll free within Canada) or 866-541-4104 (Toll free within Canada & USA)
<b>RWY DATA</b>	Rwy 18/36 2100x100 GRASS
<b>RCR</b>	Opr No win maint
<b>COMM</b>	
<b>ATF</b>	tfc 123.2 5NM 3800 ASL



**ONTARIO**

**AERODROME / FACILITY DIRECTORY**

**ALLISTON ON (Heli)**

**CPJ2**

<b>REF</b>	N44 08 54 W79 48 03 2.3E 10°W UTC-5(4) Elev 760' VTA A5000	
<b>OPR</b>	USCAN Aviation Sales Ltd. 705-305-9643 Reg PPR	
<b>PF</b>	B-1 C-2,3,4,5,6	
<b>FLT PLN</b>		
<b>FIC</b>	London 866-WXBRIEF (Toll free within Canada) or 866-541-4104 (Toll free within Canada & USA)	
<b>HELI DATA</b>	FATO 200' x 200' GRASS TLOF 33'X19 CONC Max heli overall length 100'	
<b>RCR</b>	Opr	
<b>COMM</b>		
<b>ATF</b>	tfc 123.2 5NM 3800 ASL excluding area within Borden 5NM MF area	
<b>PRO</b>	Arr/dep 180° & 360° fr heli. Alliston A/D 2.6NM NW.	
<b>CAUTION</b>	Hydro pole 30 AGL aprx 41' S of TLOF.	

ELEV 760

