

---

# FLIGHT PLAN & SITE SURVEY

---

L 121-5216 HUNTSVILLE RADIO CONTROL MODEL CLUB-  
DICKIE LAKE NEAR BAYSVILLE

April 29, 2026



**IMPORTANT NOTICE**

Please ensure you have received all required authorizations prior to flight. This Site Survey was created using RPAS Wilco. The user accepts all responsibility for the accuracy of the information.

Terms & Conditions: [rpswilco.com/#tnc](https://rpswilco.com/#tnc)

# Mission Information

L 121-5216 HUNTSVILLE RADIO CONTROL MODEL CLUB- DICKIE LAKE NEAR BAYSVILLE

## FLIGHT DETAILS

Reference No:	<b>MAAC-121-5216</b>
Project Name:	<b>HUNTSVILLE RADIO CONTROL MODEL CLUB</b>
Pilot Name:	<b>MAAC</b>
Pilot Certificate:	
Mission Type:	<b>VLOS</b>
Flight Start:	<b>April 29, 2026 06:24 PM</b>
Flight End:	<b>April 29, 2026 07:24 PM</b>

## LOCATION DETAILS

Flight Address:	<b>DICKIE LAKE NEAR BAYSVILLE</b>
Latitude:	<b>45° 8' 51.00" N ( 45.148 )</b>
Longitude:	<b>79° 5' 15.00" W ( -79.088 )</b>
Altitude / Radius:	<b>400 ft / 926.0 m ( 0.5 nm)</b>
Classification:	<b>UNCONTROLLED</b>
FIR / Contact:	<b>CZYZ / 905-676-4509</b>





## REPORT CONTENTS

Site Survey • Obstacles (if available) • Nearby Aerodromes • Canadian Aviation Regulations • GFA • Aerodrome Supplements • METAR & TAF • NOTAMs • CFS

# Flight Map & MODEL Details

MISSION LOCATION SURVEY

## MISSION LOCATION DETAILS

ROLE	LATITUDE	LONGITUDE
 MODEL	45° 8' 51.00" N 45.148	79° 5' 15.00" W -79.088
 Pilot		
 Payload Op.		
 Observer		

# Airspace Classification

MISSION LOCATION SURVEY

## AIRSPACE MAP



## OVERLYING AIRSPACES

Class	Name	Floor	Ceiling
E	Southern Ontario Low Level Control Area f) [CAE]	3500MSL	18000MSL
E	Muskoka, ON [TA]	700AGL	18000MSL

## NEAREST AERODROMES & DISTANCE FROM OPERATION

DWIGHT (FOX POINT) (CFP2 - WATERDROME - Reg)	Lat: 45.274	Long: -79.012	15.259KM	8.24NM	NE
SOUTH PORTAGE (CLB3 - WATERDROME - Reg)	Lat: 45.318	Long: -79.068	19.02KM	10.27NM	N
BRACEBRIDGE (STONE WALL FARM) (CSW4 - AERODROME - Reg)	Lat: 44.988	Long: -79.189	19.445KM	10.5NM	SW

# CANADA WATER AERODROME SUPPLEMENT

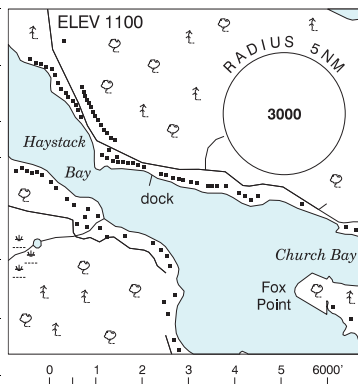
Effective 0901Z 19 March 2026 to 0901Z 18 February 2027

AERODROME/FACILITY DIRECTORY B47

## DWIGHT (FOX POINT) ON

CFP2

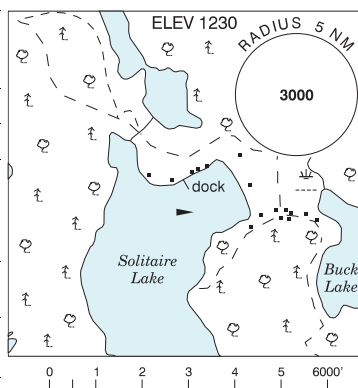
<b>REF</b>	N45 16 26 W79 00 43 Adj 12°W UTC-5(4) Elev 1100' A5000
<b>OPR</b>	Dr. Gary Magee 647-802- 4107 (text or call) Reg
<b>PF</b>	C-1,2,5 D-3,4,6
<b>FLT PLN</b>	<b>FIG</b> London 866-WXBRIEF (Toll free within Canada) or 866-541-4104 (Toll free within Canada & USA)
<b>SERVICES</b>	<b>S</b> 7
<b>A/D DATA</b>	Open water mid Apr-Dec. Dock depth 4', sandy bottom.
<b>COMM</b>	<b>ATF</b> tfc 123.2 5NM 4100 ASL
<b>CAUTION</b>	Lgt'd tower 300 AGL lct'd 0.25NM N of A/D.



## DWIGHT / LIMBERLOST FOREST ON

CLL4

<b>REF</b>	N45 23 50 W79 00 24 4NNE 11°W (2020) UTC-5(4) Elev 1230' A5000
<b>OPR</b>	G. Cockwell 705-635-1989 Reg PPR
<b>PF</b>	B-5 D-2,3,4
<b>FLT PLN</b>	<b>FIG</b> London 866-WXBRIEF (Toll free within Canada) or 866-541-4104 (Toll free within Canada & USA)
<b>A/D DATA</b>	Open water May 15-Nov 1. Dock W of sand beach. Ski planes Dec 20-Mar 15.
<b>COMM</b>	<b>ATF</b> tfc 123.2 5NM 4300 ASL
<b>CAUTION</b>	Lgt twr 1840 ASL (345 AGL) aprx 1.3NM S. Lgt twr 1880 ASL (331 AGL) aprx 1.3NM SSE. Marked underwater obst S of beach. Windssock avbl Dec 20-Mar 15 only.



# CANADA WATER AERODROME SUPPLEMENT

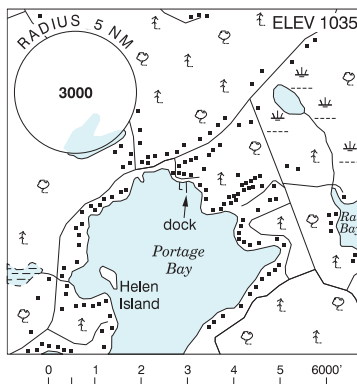
Effective 0901Z 19 March 2026 to 0901Z 18 February 2027

## B48 AERODROME/FACILITY DIRECTORY

### DWIGHT / SOUTH PORTAGE ON

CLB3

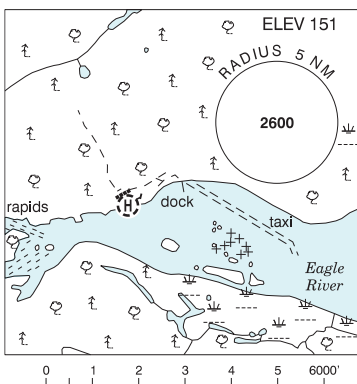
<b>REF</b>	N45 19 03 W79 04 04 2.5W 11°W (2018) UTC-5(4) Elev 1035' A5000
<b>OPR</b>	Bryan Hope 705-783-6736 Reg
<b>PF</b>	B-1 D-2,3,4,5,6
<b>FLT PLN</b>	<b>FIC</b> London 866-WXBRIEF (Toll free within Canada) or 866-541-4104 (Toll free within Canada & USA)
<b>A/D DATA</b>	Open water mid May-Nov. Depth at dock 2'. Rocky shoreline. Mud bottom.
<b>COMM</b>	<b>ATF</b> tfc 123.2 5NM 4100 ASL



### EAGLE RIVER / RIFFLIN' HITCH NL

CRH3

<b>REF</b>	N53 25 14 W57 41 39 30WSW Cartwright 20°W (2023) UTC-4(3) Elev 151' A5020
<b>OPR</b>	Rifflin' Hitch Lodge 709-907-0258, 709-640-4840 Reg PPR A/D open May 25-Oct 25
<b>PF</b>	B-1,2,5
<b>FLT PLN</b>	<b>FIC</b> London 866-WXBRIEF (Toll free within Canada) or 866-541-4104 (Toll free within Canada & USA)
<b>A/D DATA</b>	Open water mid May-end Oct. Depth 4-12', sand & rock bottom.
<b>DOCKS</b>	Floating. Dock depth 5'.
<b>COMM</b>	<b>ATF</b> tfc 122.8 5NM 3200 ASL. See PRO section.
<b>PRO</b>	A/D lies within ATF corridor 122.8 sfc to 12,500 ASL, see Section C – Areas with Discrete Air-To-Air Frequencies
<b>CAUTION</b>	Rocky outcrops 0.3NM SSE of dock, see sketch.

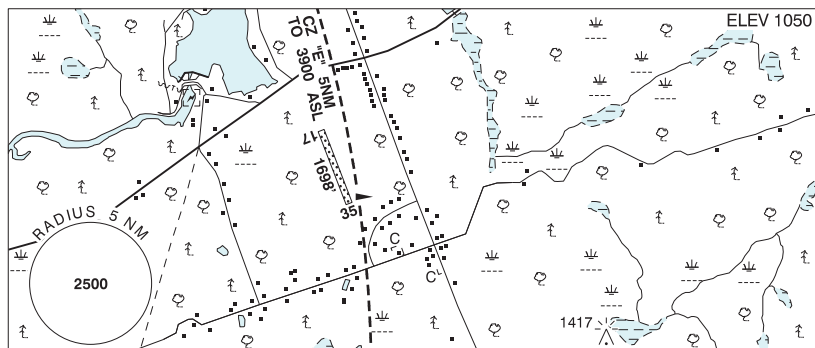


## ONTARIO

## AERODROME / FACILITY DIRECTORY

## BRACEBRIDGE (STONE WALL FARM) ON

CSW4



<b>REF</b>	N44 59 19 W79 11 22 6ESE 11°W (2015) UTC-5(4) Elev 1050' A5000
<b>OPR</b>	Gerald Vandertas 705-641-9713 Reg PPR
<b>FLT PLN</b>	
<b>FIC</b>	London 866-WXBRIEF (Toll free within Canada) or 866-541-4104 (Toll free within Canada & USA)
<b>RWY DATA</b>	Rwy 17(170°)/35(350°) 1698x80 GRASS
<b>RCR</b>	Opr No maint
<b>COMM</b>	
<b>RCO</b>	Timmins rdo 122.3 (RAAS) London rdo 123.475 (FISE) 126.7 (bcst) (See PRO)
<b>MF</b>	Timmins rdo 122.3 5NM centred on Muskoka A/D 4.9NM W 3900 ASL (CAR 602.98)
<b>PRO</b>	RAAS and FISE RCOs may not be receivable on ground. See Muskoka VTTC.
<b>CAUTION</b>	Rwy soft in spring. Lgt'd twr 1417 ASL (367 AGL) aprx 0.6NM SSE thld Rwy 35.