
FLIGHT PLAN & SITE SURVEY

L 122-5046 HURONIA R/C CLUB INC.- HURONIA RC

April 29, 2026



IMPORTANT NOTICE

Please ensure you have received all required authorizations prior to flight. This Site Survey was created using RPAS Wilco. The user accepts all responsibility for the accuracy of the information.

Terms & Conditions: rpaswilco.com/#tnc

Mission Information

L 122-5046 HURONIA R/C CLUB INC.- HURONIA RC

FLIGHT DETAILS

Reference No:	MAAC-122-5046
Project Name:	HURONIA R/C CLUB INC.
Pilot Name:	MAAC
Pilot Certificate:	
Mission Type:	VLOS
Flight Start:	April 29, 2026 06:24 PM
Flight End:	April 29, 2026 07:24 PM

LOCATION DETAILS

Flight Address:	HURONIA RC
Latitude:	44° 19' 33.80" N (44.326)
Longitude:	79° 35' 21.50" W (-79.589)
Altitude / Radius:	400 ft / 926.0 m (0.5 nm)
Classification:	UNCONTROLLED
FIR / Contact:	CZYZ / 905-676-4509





REPORT CONTENTS

Site Survey • Obstacles (if available) • Nearby Aerodromes • Canadian Aviation Regulations • GFA • Aerodrome Supplements • METAR & TAF • NOTAMs • CFS

Flight Map & MODEL Details

MISSION LOCATION SURVEY

MISSION LOCATION DETAILS

ROLE	LATITUDE	LONGITUDE
 MODEL	44° 19' 33.80" N 44.326	79° 35' 21.50" W -79.589
 Pilot		
 Payload Op.		
 Observer		

Airspace Classification

MISSION LOCATION SURVEY

AIRSPACE MAP



OVERLYING AIRSPACES

Class	Name	Floor	Ceiling
E	T723 Fixed RNAV Route	2200AGL	18000MSL
E	Southern Ontario Low Level Control Area a) [CAE]	2500MSL	6500MSL
E	Southern Ontario Low Level Control Area c) [CAE]	6500MSL	18000MSL
E	Toronto, ON [TSP]	6500MSL	12500MSL
E	T616 Fixed RNAV Route	2200AGL	18000MSL

NEAREST AERODROMES & DISTANCE FROM OPERATION

COOKSTOWN (CCT2 - AERODROME - Reg)	Lat: 44.239	Long: -79.639	10.457KM	5.65NM	S
TRUWAY FIELD (CKS3 - AERODROME - Reg)	Lat: 44.23	Long: -79.569	10.803KM	5.83NM	S
GILFORD (CGF6 - AERODROME - Reg)	Lat: 44.219	Long: -79.542	12.486KM	6.74NM	S

ONTARIO

AERODROME / FACILITY DIRECTORY

COOKSTOWN ON

CCT2

REF	N44 14 20 W79 38 20 4NE 11°W UTC-5(4) Elev 750' VTA A5000	
OPR	Skydive Toronto Inc 705-458-9339, 705-331-6509 Reg PN	
PF	A-1 B-2 C-5 D-3, 4	
FLT PLN	FIC London 866-WXBRIEF (Toll free within Canada) or 866-541-4104 (Toll free within Canada & USA)	
SERVICES	FUEL 100LL, JA OIL All S 5	
RWY DATA	Rwy 18(184°)/36(004°) 3400x100 GRASS Thld 18 displ 200' Thld 36 displ 500'.	
RCR	Op- No win maint. Rwy may be soft when wet & in Spring.	
COMM	ATF tfc 123.2 5NM 3800 ASL	
PRO	Rgt hand circuits Rwy 18 (CAR 602.96). Downwind leg for all circuits over Hwy 400. Downwind Rwy 18 at 2250' ASL. Downwind Rwy 36 at 2500' ASL. Do not overfly A/D. Turn base leg Rwy 36 over Hwy 89.	
NOISE	Rwy 36 dep: when safe turn rgt 30 degrees for climb-out. Rwy 18 dep: climb straight out to Hwy 89 before changing direction.	
CAUTION	Paradrops up to 18,000 ASL daylight announced on ATF. Trees S of rwy.	

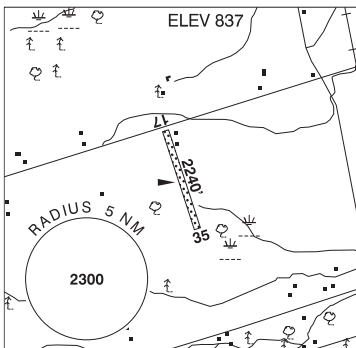
ONTARIO

AERODROME / FACILITY DIRECTORY

CHURCHILL / TRUWAY FIELD ON

CKS3

REF	N44 13 47 W79 34 07 2SE 10°W (2024) UTC-5(4) Elev 837' A1900 A5000
OPR	Ken Simpson 905-836-3291 Reg PPR
PF	C-2,3 D-4,5,6
FLT PLN	
FIC	London 866-WXBRIEF (Toll free within Canada) or 866-541-4104 (Toll free within Canada & USA)
RWY DATA	Rwy 17(172°)/35(352°) 2240x75 GRASS Rwy 17 down 1.6%.
RCR	Opr No win maint. Rwy soft in spring and when wet.
COMM	
ATF	tfc 123.2 5NM 3900 ASL



CAUTION Crossing road tfc on apch to Rwy 17. Road 20 AGL is an obst on apch to Rwy 17. Aerobatics may be in progress over A/D 6000 ASL & blw. Paradrops to 14,000 ASL 3NM NW A/D daylight hrs, announced on ATF.

ONTARIO

AERODROME / FACILITY DIRECTORY

GILFORD ON

CGF6

REF	N44 13 10 W79 32 30 Adj WSW 11°W (2017) UTC-5(4) Elev 738' VTA A5000	
OPR	Graham Kirby 905-729-0747 Reg PPR	
PF	C-1,2,3,5,6 D-4	
FLT PLN		
FIC	London 866-WXBRIEF (Toll free within Canada) or 866-541-4104 (Toll free within Canada & USA)	
RWY DATA	Rwy 18(183°)/36(003°) 1632x60 GRASS	
RCR	Opr No win maint. Rwy soft in spring.	
COMM		
ATF	tfc 123.2 5NM 3800 ASL	
CAUTION	Twr 912 ASL (164 AGL) 0.5NM NNW. Trees N and S ends of rwy. Railroad to W.	