
FLIGHT PLAN & SITE SURVEY

L 122-5780 HURONIA R/C CLUB INC.- Huronia Winter Meeting

April 29, 2026



IMPORTANT NOTICE

Please ensure you have received all required authorizations prior to flight. This Site Survey was created using RPAS Wilco. The user accepts all responsibility for the accuracy of the information.

Terms & Conditions: rpaswilco.com/#tnc

Mission Information

L 122-5780 HURONIA R/C CLUB INC.- HURONIA WINTER MEETING

FLIGHT DETAILS

Reference No:	MAAC-122-5780
Project Name:	HURONIA R/C CLUB INC.
Pilot Name:	MAAC
Pilot Certificate:	
Mission Type:	VLOS
Flight Start:	April 29, 2026 06:24 PM
Flight End:	April 29, 2026 07:24 PM

LOCATION DETAILS

Flight Address:	Huronia Winter Meeting
Latitude:	44° 23' 21.68" N (44.389)
Longitude:	79° 41' 25.20" W (-79.69)
Altitude / Radius:	400 ft / 926.0 m (0.5 nm)
Classification:	UNCONTROLLED
FIR / Contact:	CZYZ / 905-676-4509





REPORT CONTENTS

Site Survey • Obstacles (if available) • Nearby Aerodromes • Canadian Aviation Regulations • GFA • Aerodrome Supplements • METAR & TAF • NOTAMs • CFS

Flight Map & MODEL Details

MISSION LOCATION SURVEY

MISSION LOCATION DETAILS

ROLE	LATITUDE	LONGITUDE
 MODEL	44° 23' 21.68" N 44.389	79° 41' 25.20" W -79.69
 Pilot		
 Payload Op.		
 Observer		

Airspace Classification

MISSION LOCATION SURVEY

AIRSPACE MAP



OVERLYING AIRSPACES

Class	Name	Floor	Ceiling
E	Southern Ontario Low Level Control Area g) [CAE]	3500MSL	6500MSL
E	Southern Ontario Low Level Control Area a) [CAE]	2500MSL	6500MSL
E	Southern Ontario Low Level Control Area c) [CAE]	6500MSL	18000MSL
E	Toronto, ON [TSP]	6500MSL	12500MSL

NEAREST AERODROMES & DISTANCE FROM OPERATION

SPRINGWATER (BARRIE AIRPARK) (CNA3 - AERODROME - Reg)	Lat: 44.406	Long: -79.732	3.793KM	2.05NM	NW
BARRIE (ROYAL VICTORIA HOSPITAL) (CRV2 - HELIPORT - Reg)	Lat: 44.414	Long: -79.666	3.353KM	1.81NM	NE
GRENFEL FIELD (CGF7 - AERODROME - Reg)	Lat: 44.353	Long: -79.791	8.965KM	4.84NM	SW

ONTARIO

AERODROME / FACILITY DIRECTORY

SPRINGWATER (BARRIE AIRPARK) ON

CNA3

REF	N44 24 23 W79 43 54 Adj NW 11°W UTC-5(4) Elev 963' A5000	
OPR	Harbour Management 705-734-6149 Reg	
PF	C-1,2,3,4,5,6	
FLT PLN	FIC London 866-WXBRIEF (Toll free within Canada) or 866-541-4104 (Toll free within Canada & USA)	
SERVICES	S 1,5	
RWY DATA	Rwy 07(075°)/25(255°) 2105x40 ASPH Thld 07 displ 151'. Thld 25 displ 234'.	
RCR	Opr 13-22Z† Ltd win maint	
COMM	ATF tfc 123.0 5NM 4000 ASL	
PRO	Rgt hand circuits Rwy 25 (CAR 602.96).	
CAUTION	Possible wind shear ldg Rwy 25 in NW sfc winds exceeding 10 knots.	

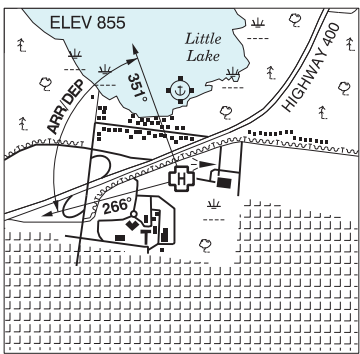
ONTARIO

AERODROME / FACILITY DIRECTORY

BARRIE (ROYAL VICTORIA HOSP) ON (Heli)

CRV2

REF	N44 24 52 W79 39 57 Adj 11°W (2014) UTC-4(5) Elev 855' A5000
OPR	Royal Victoria Regional Health Centre 705-728-9802 Cert PPR
FLT PLN	FIC London 866-WXBRIEF (Toll free within Canada) or 866-541-4104 (Toll free within Canada & USA)
HELI DATA	FATO/TLOF 86' dia CONC Safety Area 114' x 114' (4' perimeter fencing) Max heli overall length 57.5' RCR Opr
LIGHTING	RY(LO) RF(FL) DR ARCAL 123.2 type J
PRO	Arr/dep 266° to 351° fr heli. Slope 8% (H2), day/night use.



ONTARIO

AERODROME / FACILITY DIRECTORY

BARRIE / GRENDEL FIELD ON**CGF7**

REF	N44 21 12 W79 47 27 5WSW 10°W (2020) UTC-5(4) Elev 750' A5000
OPR	Joseph Matys 705-333-1396 Reg PPR
FLT PLN	FIC London 866-WXBRIEF (Toll free within Canada) or 866-541-4104 (Toll free within Canada & USA)
RWY DATA	Rwy 06/24 2100x60 GRASS
RCR	Opr No win maint
COMM	ATF UNICOM ltd hrs O/T tfc 123.0 5NM 4000 ASL
PRO	Rgt hand circuits Rwy 06 (CAR 602.96).
CAUTION	P-Lines on apch Rwy 24. Trees on Thld 06.

