
FLIGHT PLAN & SITE SURVEY

L 771-4847 NORTHUMBERLAND ELECTRIC AVIATORS-
COBOURG COMMUNITY CENTRE

April 29, 2026



IMPORTANT NOTICE

Please ensure you have received all required authorizations prior to flight. This Site Survey was created using RPAS Wilco. The user accepts all responsibility for the accuracy of the information.

Terms & Conditions: rpaswilco.com/#tnc

Mission Information

L 771-4847 NORTHUMBERLAND ELECTRIC AVIATORS- COBOURG COMMUNITY CENTRE

FLIGHT DETAILS

Reference No:	MAAC-771-4847
Project Name:	NORTHUMBERLAND ELECTRIC AVIATORS
Pilot Name:	MAAC
Pilot Certificate:	
Mission Type:	VLOS
Flight Start:	April 29, 2026 07:40 PM
Flight End:	April 29, 2026 08:40 PM

LOCATION DETAILS

Flight Address:	COBOURG COMMUNITY CENTRE
Latitude:	43° 58' 29.70" N (43.975)
Longitude:	78° 9' 39.50" W (-78.161)
Altitude / Radius:	400 ft / 926.0 m (0.5 nm)
Classification:	UNCONTROLLED
FIR / Contact:	CZYZ / 905-676-4509





REPORT CONTENTS

Site Survey • Obstacles (if available) • Nearby Aerodromes • Canadian Aviation Regulations • GFA • Aerodrome Supplements • METAR & TAF • NOTAMs • CFS

Flight Map & MODEL Details

MISSION LOCATION SURVEY

MISSION LOCATION DETAILS

ROLE	LATITUDE	LONGITUDE
 MODEL	43° 58' 29.70" N 43.975	78° 9' 39.50" W -78.161
 Pilot		
 Payload Op.		
 Observer		

Airspace Classification

MISSION LOCATION SURVEY

AIRSPACE MAP



OVERLYING AIRSPACES

Class	Name	Floor	Ceiling
E	T781 Fixed RNAV Route	2200AGL	18000MSL
B	Southern Ontario Low Level Control Area e) [CAE]	17000MSL	18000MSL
E	Trenton, ON d) [TCA]	700AGL	17000MSL

NEAREST AERODROMES & DISTANCE FROM OPERATION

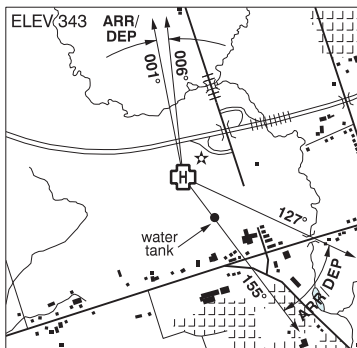
COBOURG (NORTHUMBERLAND HILLS HOSPITAL) (CNB4 - HELIPORT - Cert)	Lat: 43.977	Long: -78.2	3.131KM	1.69NM	W
PORT HOPE (MILLSON FIELD) (CMF4 - AERODROME - Reg)	Lat: 43.989	Long: -78.428	21.422KM	11.57NM	W
PORT HOPE (PETER'S FIELD) (CPH3 - AERODROME - Reg)	Lat: 44.025	Long: -78.427	21.995KM	11.88NM	W

ONTARIO

AERODROME / FACILITY DIRECTORY

COBOURG (NORTHUMBERLAND HILLS HOSP) ON (Heli)**CNB4**

REF	N43 58 38 W78 12 00 Adj NW 12°W UTC-5(4) Elev 343' A5000
OPR	Northumberland Hills Hosp 905-372-6811 Cert PPR
FLT PLN	FIC London 866-WXBRIEF (Toll free within Canada) or 866-541-4104 (Toll free within Canada & USA)
HELI DATA	FATO/TLOF 86' dia CONC/ASPH Safety Area 114' dia Max heli length 57'
RCR	Opr
LIGHTING	RY(LO) RF(FH) Perimeter lights green
PRO	Arr/dep btwn 001°-006° & 127°-155° fr heli, slope 8% (H3), day/night use.
CAUTION	Water twr 516 ASL aprx 1000' SSE & P-lines 200' S of heli E-W alignment.



ONTARIO

AERODROME / FACILITY DIRECTORY

PORT HOPE (MILLSON FIELD) ON

CMF4

REF	N43 59 20 W78 25 42 5.4WNW 11°W (2016) UTC-5(4) Elev 525' A5000	
OPR	Wayne Millson 905-373-6895 Reg PPR	
PF	B-1 C-2,3,5 D-4,6	
FLT PLN	FIC LONDON 866-WXBRIEF (Toll free within Canada) or 866-541-4104 (Toll free within Canada & USA)	
RWY DATA	Rwy 17(171°)/35(351°) 2074x70 GRASS	
RCR	Opr No win maint	
COMM	ATF tfc 123.2 5NM 3500 ASL	
PRO	Remote control a/c club activity located mid field, will give way to acft on apch. Acft training conducted in vic, monitor 126.7.	
CAUTION	P-lines 1/2 mile S of Thld 35. Wildlife may be on rwy present dawn/dusk.	

ONTARIO

AERODROME / FACILITY DIRECTORY

PORT HOPE (PETER'S FIELD) ON

CPH3

REF	N44 01 29 W78 25 37 6NW 11°W UTC-5(4) Elev 560' A5000
OPR	Spatial Concepts 416-602-6199 Reg PPR
PF	C-1,2,3,4,5 D-6
FLT PLN	
FIC	London 866-WXBRIEF (Toll free within Canada) or 866-541-4104 (Toll free within Canada & USA)
RWY DATA	Rwy 16(163°)/34(343°) 3200x120 GRASS Thld 16 displ 450' Rwy 02(023°)/20(203°) 2200x120 GRASS
RCR	Opr No win maint
COMM	
ATF	tfc 123.2 4NM 3600 ASL
CAUTION	Trees 60 AGL 180' N Thld 16. Unlgt'd P-lines 35 AGL 110' N Thld 16. Treeline 30 AGL 70' W rwy centreline at Thld 16. Rwy 16 pronounced down slope aprx 1200' from thld for 500'. Trees 60 AGL 75' E of rwy intxn. Hi performance glider activity at A/D. Severe drop-off aprx 500' of Thld 34. Extv bird activity in vic of rwys. Acft at Thld 20 unable to see acft on final apch of Rwy 34/16.

