
FLIGHT PLAN & SITE SURVEY

L 336-4292 NORTH SIMCOE FLYERS- BOKER FARM
AIRFIELD

April 29, 2026



IMPORTANT NOTICE

Please ensure you have received all required authorizations prior to flight. This Site Survey was created using RPAS Wilco. The user accepts all responsibility for the accuracy of the information.

Terms & Conditions: rpaswilco.com/#tnc

Mission Information

L 336-4292 NORTH SIMCOE FLYERS- BOKER FARM AIRFIELD

FLIGHT DETAILS

| | |
|--------------------|--------------------------------|
| Reference No: | MAAC-336-4292 |
| Project Name: | NORTH SIMCOE FLYERS |
| Pilot Name: | MAAC |
| Pilot Certificate: | |
| Mission Type: | VLOS |
| Flight Start: | April 29, 2026 06:31 PM |
| Flight End: | April 29, 2026 07:31 PM |

LOCATION DETAILS

| | |
|--------------------|-------------------------------------|
| Flight Address: | BOKER FARM AIRFIELD |
| Latitude: | 44° 39' 33.26" N (44.659) |
| Longitude: | 79° 52' 53.42" W (-79.882) |
| Altitude / Radius: | 400 ft / 926.0 m (0.5 nm) |
| Classification: | UNCONTROLLED |
| FIR / Contact: | CZYX / 905-676-4509 |





REPORT CONTENTS

Site Survey • Obstacles (if available) • Nearby Aerodromes • Canadian Aviation Regulations • GFA • Aerodrome Supplements • METAR & TAF • NOTAMS • CFS

Flight Map & MODEL Details

MISSION LOCATION SURVEY

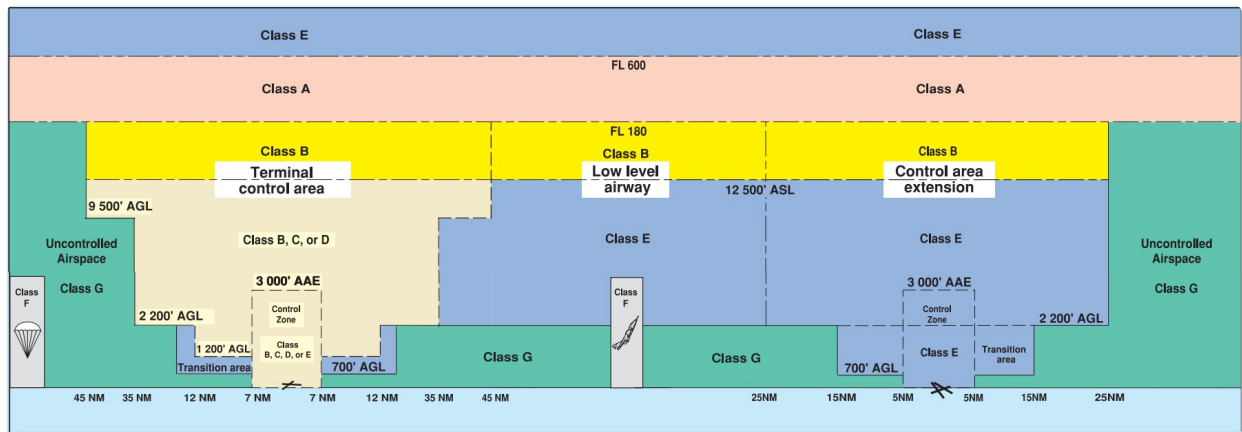
MISSION LOCATION DETAILS

| ROLE | LATITUDE | LONGITUDE |
|--|----------------------------|-----------------------------|
|  MODEL | 44° 39' 33.26" N 44.659 | 79° 52' 53.42" W -79.882 |
|  Pilot | | |
|  Payload Op. | | |
|  Observer | | |

Airspace Classification

MISSION LOCATION SURVEY

AIRSPACE MAP



OVERLYING AIRSPACES

| Class | Name | Floor | Ceiling |
|-------|--|---------|----------|
| E | Southern Ontario Low Level Control Area f) [CAE] | 3500MSL | 18000MSL |
| E | Southern Ontario Low Level Control Area g) [CAE] | 3500MSL | 6500MSL |
| E | Southern Ontario Low Level Control Area c) [CAE] | 6500MSL | 18000MSL |
| E | Toronto, ON [TSP] | 6500MSL | 12500MSL |

NEAREST AERODROMES & DISTANCE FROM OPERATION

| | | | | | |
|--|-------------|---------------|----------|--------|----|
| HURONIA (CYEE - AERODROME - Reg) | Lat: 44.685 | Long: -79.929 | 4.723KM | 2.55NM | NW |
| MIDLAND (HURONIA DISTRICT HOSPITAL) (CPW6 - HELIPORT - Cert) | Lat: 44.742 | Long: -79.914 | 9.554KM | 5.16NM | N |
| RICHARDS BEACH (CRB6 - WATERDROME - Reg) | Lat: 44.738 | Long: -79.747 | 13.774KM | 7.44NM | NE |

ONTARIO

AERODROME / FACILITY DIRECTORY

MIDLAND / HURONIA ON

CYEE

| | | |
|-----------------|--|--|
| REF | N44 41 05 W79 55 46 4SSW 11°W UTC-5(4) Elev 773' A5000 LO6 HI5 CAP | |
| OPR | Huronia Airport Comsn 705-526-8086 Reg | |
| PF | A-1,7,8 C-2,3,4,5,6 | |
| CUST | AOE/CAN | |
| FLT PLN | FIC London 866-WXBRIEF (Toll free within Canada) or 866-541-4104 (Toll free within Canada & USA) WX ALTIMETER/WIND 705-526-8086 ltd hrs (see COMM) | |
| SERVICES | 13-22Z† | |
| FUEL | 100LL, JA-1 | |
| OIL | 20W50, 15W50 | |
| S | 1,2,3,4,5,6 | |
| RWY DATA | Rwy 16(160°)/34(340°) 3996x75 ASPH Rwy 34 first 998' up 1.14% | |
| RCR | Opr | |
| LIGHTING | 16-AS(TE ME) AP, 34-AS(TE ME) AP ARCAL-122.85 type J | |
| COMM | | |
| ATF | UNICOM (AU) ltd hrs O/T tfc 122.85 5NM 3800 ASL | |
| NAV | | |
| DME | YEE 112.8 Ch 75 N44 34 54 W79 47 36 (996') | |
| CAUTION | Due to rwy slope on 16/34, acft on rwy ends may not be visible to pilots at opposite ends of rwy. Wildlife in vic of rwy. Trees on approach to Rwy 16 & 34. | |

ONTARIO

AERODROME / FACILITY DIRECTORY

MIDLAND (HURONIA DISTRICT HOSP) ON (Heli)

CPW6

| | | |
|------------------|---|--|
| REF | N44 44 30 W79 54 52 Adj W 11°W UTC-5(4) Elev 775' A5000 | |
| OPR | Huron District Hosp 705-526-3751 Cert PPR | |
| FLT PLN | FIC London 866-WXBRIEF (Toll free within Canada) or 866-541-4104 (Toll free within Canada & USA) | |
| HELI DATA | FATO/TLOF 86' dia CONC Safety Area 114' dia Max heli overall length 57.3' RCR Opr | |
| LIGHTING | DR RY(LO) RF(FL) (DR portable, PN) | |
| PRO | Arr/dep 061° fr heli, slope 16% (H1), day/night use | |
| CAUTION | Trees on apch/dep obstacle limitation surface based on 16%. | |

CANADA WATER AERODROME SUPPLEMENT

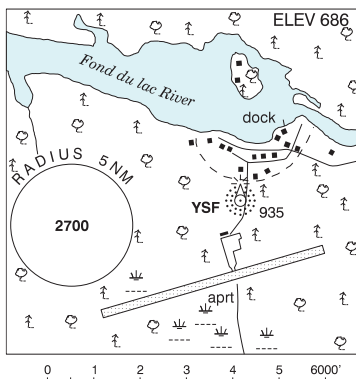
Effective 0901Z 19 March 2026 to 0901Z 18 February 2027

AERODROME/FACILITY DIRECTORY B251

STONY RAPIDS SK

CKW5

| | |
|-----------------|---|
| REF | N59 15 36 W105 49 52 Adj N 11°E (2012) UTC-6 Elev 686' A5023 |
| OPR | Wings Over Kississing 306-987-0335 Reg AD clsd Oct 1-May 31 |
| PF | B-1 C-2,3,4,5,6 |
| FLT PLN | FIC Edmonton 866-WXBRIEF (Toll free within Canada) or 866-541-4102 (Toll free within Canada & USA) |
| SERVICES | FUEL 100LL, JA-1 OIL All S 5 |
| A/D DATA | Open water Jun-mid Oct. Strong East-West current in docking area S shore. Water level and current speed vary with wind direction and rainfall. Dock. |
| COMM | RCO Regina rdo 122.1 (RAAS) 13-04Z Edmonton rdo 122.375 (FISE) 126.7 (bcst) MF Regina rdo 13-04Z O/T tfc 122.1 5NM centred on Stony Rapids land A/D adj 3900 ASL (CAR 602.98) PAL Winnipeg Ctr 124.475 |
| NAV | NDB YSF 287 (M) N59 15 20 W105 50 10 |

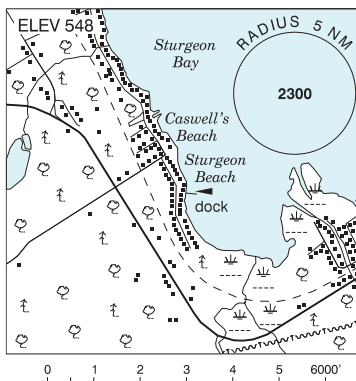


STUART RIVER BC — See FORT ST. JAMES / STUART RIVER

STURGEON BAY / RICHARDS BEACH ON

CRB6

| | |
|-----------------|---|
| REF | N44 44 16 W79 44 50 Adj NW 11°W (2019) UTC-5(4) Elev 548 A5000 |
| OPR | Ron Simpson / Ryan Simpson 705-427-9141, 705-715-5838 Reg PN |
| PF | B-1 |
| FLT PLN | FIC London 866-WXBRIEF (Toll free within Canada) or 866-541-4104 (Toll free within Canada & USA) |
| A/D DATA | Open water May-Nov. Sand beach. Depth at dock 4'. Sand bottom. Ski ops dur win. |
| COMM | ATF tfc 122.8 2NM 3600 ASL |
| PRO | Circuits over water. |
| CAUTION | Rising terrain and P-lines SE end of Sturgeon Bay. Lgt twr 700 ASL 0.75NM SE. |



STURGEON LAKE ON — See FENELON FALLS / STURGEON LAKE