
FLIGHT PLAN & SITE SURVEY

L 397-4364 RC 400 CLUB- RC400 CLUB

April 29, 2026



IMPORTANT NOTICE

Please ensure you have received all required authorizations prior to flight. This Site Survey was created using RPAS Wilco. The user accepts all responsibility for the accuracy of the information.

Terms & Conditions: rpaswilco.com/#tnc

Mission Information

L 397-4364 RC 400 CLUB- RC400 CLUB

FLIGHT DETAILS

| | |
|--------------------|--------------------------------|
| Reference No: | MAAC-397-4364 |
| Project Name: | RC 400 CLUB |
| Pilot Name: | MAAC |
| Pilot Certificate: | |
| Mission Type: | VLOS |
| Flight Start: | April 29, 2026 07:13 PM |
| Flight End: | April 29, 2026 08:13 PM |

LOCATION DETAILS

| | |
|--------------------|------------------------------------|
| Flight Address: | RC400 CLUB |
| Latitude: | 44° 11' 35.20" N (44.193) |
| Longitude: | 79° 39' 37.00" W (-79.66) |
| Altitude / Radius: | 400 ft / 926.0 m (0.5 nm) |
| Classification: | UNCONTROLLED |
| FIR / Contact: | CZYZ / 905-676-4509 |





REPORT CONTENTS

Site Survey • Obstacles (if available) • Nearby Aerodromes • Canadian Aviation Regulations • GFA • Aerodrome Supplements • METAR & TAF • NOTAMs • CFS

Flight Map & MODEL Details

MISSION LOCATION SURVEY

MISSION LOCATION DETAILS

| ROLE | LATITUDE | LONGITUDE |
|--|----------------------------|----------------------------|
|  MODEL | 44° 11' 35.20" N 44.193 | 79° 39' 37.00" W -79.66 |
|  Pilot | | |
|  Payload Op. | | |
|  Observer | | |

Airspace Classification

MISSION LOCATION SURVEY

AIRSPACE MAP



OVERLYING AIRSPACES

| Class | Name | Floor | Ceiling |
|-------|--|---------|----------|
| E | Southern Ontario Low Level Control Area a) [CAE] | 2500MSL | 6500MSL |
| E | T723 Fixed RNAV Route | 2200AGL | 18000MSL |
| E | Southern Ontario Low Level Control Area c) [CAE] | 6500MSL | 18000MSL |
| E | Toronto, ON [TSP] | 6500MSL | 12500MSL |
| E | T614 Fixed RNAV Route | 2200AGL | 18000MSL |
| E | T616 Fixed RNAV Route | 2200AGL | 18000MSL |

NEAREST AERODROMES & DISTANCE FROM OPERATION

| | | | | | |
|--|-------------|---------------|---------|--------|---|
| COOKSTOWN (CCT2 - AERODROME - Reg) | Lat: 44.239 | Long: -79.639 | 5.377KM | 2.9NM | N |
| BRADFORD (CPM7 - AERODROME - Reg) | Lat: 44.136 | Long: -79.629 | 6.823KM | 3.68NM | S |
| PLATINUM PARK (CRJ2 - AERODROME - Reg) | Lat: 44.196 | Long: -79.763 | 8.196KM | 4.43NM | W |

ONTARIO

AERODROME / FACILITY DIRECTORY

COOKSTOWN ON

CCT2

| | | |
|-----------------|--|--|
| REF | N44 14 20 W79 38 20 4NE 11°W UTC-5(4) Elev 750' VTA A5000 | |
| OPR | Skydive Toronto Inc 705-458-9339, 705-331-6509 Reg PN | |
| PF | A-1 B-2 C-5 D-3, 4 | |
| FLT PLN | FIC London 866-WXBRIEF (Toll free within Canada) or 866-541-4104 (Toll free within Canada & USA) | |
| SERVICES | FUEL 100LL, JA OIL All S 5 | |
| RWY DATA | Rwy 18(184°)/36(004°) 3400x100 GRASS Thld 18 displ 200' Thld 36 displ 500'. | |
| RCR | Op- No win maint. Rwy may be soft when wet & in Spring. | |
| COMM | ATF tfc 123.2 5NM 3800 ASL | |
| PRO | Rgt hand circuits Rwy 18 (CAR 602.96). Downwind leg for all circuits over Hwy 400. Downwind Rwy 18 at 2250' ASL. Downwind Rwy 36 at 2500' ASL. Do not overfly A/D. Turn base leg Rwy 36 over Hwy 89. | |
| NOISE | Rwy 36 dep: when safe turn rgt 30 degrees for climb-out. Rwy 18 dep: climb straight out to Hwy 89 before changing direction. | |
| CAUTION | Paradrops up to 18,000 ASL daylight announced on ATF. Trees S of rwy. | |

ONTARIO

AERODROME / FACILITY DIRECTORY

BRADFORD ON

CPM7

| | | |
|-----------------|--|--|
| REF | N44 08 10 W79 37 44 11°W UTC-5(4) Elev 973' VTA A5000 | |
| OPR | E. Maslak 905-775-2205 Reg | |
| PF | C-1,2 D-3,4,5,6 | |
| FLT PLN | FIC London 866-WXBRIEF (Toll free within Canada) or 866-541-4104 (Toll free within Canada & USA) | |
| SERVICES | S 4,5 | |
| RWY DATA | Rwy 09/27 2000x60 GRASS Thld 27 displ 300' | |
| RCR | Opr No win maint. Rwys may be soft in spring. | |
| COMM | ATF tfc 123.2 5NM 3500 ASL | |
| PRO | No tng circuits. | |
| CAUTION | Lgtd twr 1270 ASL (270 AGL) aprx 1NM NNW. Upslope fr Thlds 09, 27. Thlds not visible fr each other. Trees 40 AGL N side Thld 09. Bushes 10 AGL Thld 27. Trees to 50 AGL both sides Thld 27. Ultra-light ops. Rwy edge drops off up to 8". Unlgt'd 100' twr ½ mile SW. Sum crops occasionally can be up to 7' tall on rwy edge. | |

ONTARIO

AERODROME / FACILITY DIRECTORY

COOKSTOWN / PLATINUM PARK ON

CRJ2

| | | |
|-----------------|--|--|
| REF | N44 11 47 W79 45 47 2.7WNW 10°W (2024) UTC-5(4) Elev 985' A1900 A5000 | |
| OPR | Adam Wachtel 416-984-6510 Reg PPR | |
| PF | C-2,3,4,5,7 D-1,6,8 | |
| FLT PLN | | |
| FIC | London 866-WXBRIEF (Toll free within Canada) or 866-541-4104 (Toll free within Canada & USA) | |
| RWY DATA | Rwy 18(184°)/36(004°) 2000x75 GRASS | |
| RCR | Opr | |
| COMM | | |
| ATF | tfc 123.2 5NM 4000 ASL exc area within Borden 5NM MF area | |
| PRO | Rgt hand circuits Rwy 18 (CAR 602.96) | |
| CAUTION | Unmarked P-lines 80 AGL running N-S E of rwy. Trees 50 AGL S Thld 36. | |