
FLIGHT PLAN & SITE SURVEY

M 139-5048 FOREST CITY FLYERS INC.- FOREST CITY
FLYERS

April 29, 2026



IMPORTANT NOTICE

Please ensure you have received all required authorizations prior to flight. This Site Survey was created using RPAS Wilco. The user accepts all responsibility for the accuracy of the information.

Terms & Conditions: rpswilco.com/#tnc

Mission Information

M 139-5048 FOREST CITY FLYERS INC.- FOREST CITY FLYERS

FLIGHT DETAILS

Reference No:	MAAC-139-5048
Project Name:	FOREST CITY FLYERS INC.
Pilot Name:	MAAC
Pilot Certificate:	
Mission Type:	VLOS
Flight Start:	April 29, 2026 06:25 PM
Flight End:	April 29, 2026 07:25 PM

LOCATION DETAILS

Flight Address:	FOREST CITY FLYERS
Latitude:	42° 50' 10.70" N (42.836)
Longitude:	81° 14' 52.53" W (-81.248)
Altitude / Radius:	400 ft / 926.0 m (0.5 nm)
Classification:	UNCONTROLLED
FIR / Contact:	CZYZ / 905-676-4509





REPORT CONTENTS

Site Survey • Obstacles (if available) • Nearby Aerodromes • Canadian Aviation Regulations • GFA • Aerodrome Supplements • METAR & TAF • NOTAMs • CFS

Flight Map & MODEL Details

MISSION LOCATION SURVEY

MISSION LOCATION DETAILS

ROLE	LATITUDE	LONGITUDE
 MODEL	42° 50' 10.70" N 42.836	81° 14' 52.53" W -81.248
 Pilot		
 Payload Op.		
 Observer		

Airspace Classification

MISSION LOCATION SURVEY

AIRSPACE MAP



OVERLYING AIRSPACES

Class	Name	Floor	Ceiling
E	London, ON [TA]	700AGL	1800MSL

NEAREST AERODROMES & DISTANCE FROM OPERATION

ST. THOMAS MUNI (CYQS - AERODROME - Cert)	Lat: 42.77	Long: -81.109	13.521KM	7.3NM	SE
LONDON (VICTORIA HOSPITAL) (CPW2 - HELIPORT - Cert)	Lat: 42.959	Long: -81.226	13.759KM	7.43NM	N
WARREN FIELD (CWF3 - AERODROME - Reg)	Lat: 42.936	Long: -81.477	21.708KM	11.72NM	NW

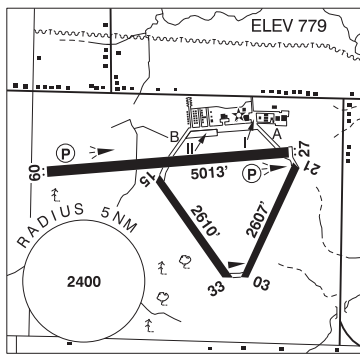
ONTARIO

AERODROME / FACILITY DIRECTORY

ST. THOMAS MUNI ON

CYQS

REF	N42 46 12 W81 06 35 3.5E 9°W (2012) UTC-5(4) Elev 779' A5000 LO6 HI5 CAP
OPR	Muni 519-633-5866 or 519-631-1680 Cert
PF	B-1,2 C-3,4,5,6
CUST	AOE/15 888-226-7277 14-20† Mon-Fri exc hols
FLT PLN	
 FIG	London 866-WXBRIEF (Toll free within Canada) or 866-541-4104 (Toll free within Canada & USA)
 WX	AUTO 844-992-2977 (see COMM) WxCam



SERVICES	13-21Z† O/T call out chg may be levied
 FUEL	100LL, JA-1 (FSII avbl) Self-serve, Debit, Visa, Mastercard and Amex accepted.
 OIL	80, W80, 100, W100, W100plus, 15W50, 20W50, 20W50M, 25W60, Turbo Oil 2380
 S	1,2,3,4,5,6
 SUP FL	D & A-ice
RWY DATA	Rwy 09(094°)/27(274°) 5013x100 ASPH Rwy 03(034°)/21(214°) 2607x75 ASPH Rwy 15(154°)/33(334°) 2610x75 ASPH
 RWY CERT	Rwy 03/21 AGN I Rwy 09/27 AGN IIIA Rwy 15/33 AGN I
 RCR	Opr Snow removal 13-21Z† O/T O/R.
LIGHTING	09-AS(TE ME) P1, 27-AS(TE ME) P1, ARCAL-122.7 type K
COMM	
 ATF	UNICOM ltd hrs O/T tfc 122.7 5NM 3800 ASL
 AUTO	122.550
CAUTION	Ocsl deer crossing rwys.

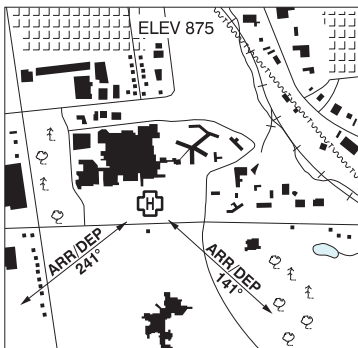
ONTARIO

AERODROME / FACILITY DIRECTORY

LONDON (VICTORIA HOSP) ON (Heli)

CPW2

REF	N42 57 33 W81 13 32 Adj 9°W UTC-5(4) Elev 875' A5000
OPR	Victoria Hosp Corp 519-685-8500 Cert PPR
FLT PLN	FIC London 866-WXBRIEF (Toll free within Canada) or 866-541-4104 (Toll free within Canada & USA)
HELI DATA	86' dia ASPH 114' dia Max heli overall length 57.5'
LIGHTING	DR RY(LO) RF(FL)
COMM	A/G Ambulance dispatch 129.275
PRO	Two arr/dep paths brg 141° & 241° fr heli, slope 8% (H3), day/night use VFR only.



ONTARIO

AERODROME / FACILITY DIRECTORY

MOUNT BRYDGES / WARREN FIELD ON

CWF3

REF	N42 56 09 W81 28 39 1.8NE 9°W (2015) UTC-5(4) Elev 813' A5000	
OPR	Mark Matthys 519-870-9237 Reg	
PF	C-1,2 D-3,4,5,6	
FLT PLN	FIC London 866-WXBRIEF (Toll free within Canada) or 866-541-4104 (Toll free within Canada & USA)	
SERVICES	S 5	
RWY DATA	Rwy 13(131°)/31(311°) 2192x80 GRASS	
RCR	Opr No win maint	
COMM	ATF tfc 123.2 5NM 3800 ASL	
PRO	Do not overfly farm house at S end of rwy.	
CAUTION	Hydro wires on apch to Rwy 13. Irrigation pond first 50' to the W of Rwy 13. Trees 430' from Thld 13. Cell phone tower aprx 1NM S of airfield. OcsI target shooting 1000' NE of A/D. OcsI RPAS on A/D max 400 AGL.	