
FLIGHT PLAN & SITE SURVEY

M 901-5466 HALEY MEMORIAL FLYERS- HALEY MEMORIAL
AIRFIELD

April 29, 2026



IMPORTANT NOTICE

Please ensure you have received all required authorizations prior to flight. This Site Survey was created using RPAS Wilco. The user accepts all responsibility for the accuracy of the information.

Terms & Conditions: rpaswilco.com/#tnc

Mission Information

M 901-5466 HALEY MEMORIAL FLYERS- HALEY MEMORIAL AIRFIELD

FLIGHT DETAILS

| | |
|--------------------|--------------------------------|
| Reference No: | MAAC-901-5466 |
| Project Name: | HALEY MEMORIAL FLYERS |
| Pilot Name: | MAAC |
| Pilot Certificate: | |
| Mission Type: | VLOS |
| Flight Start: | April 29, 2026 07:46 PM |
| Flight End: | April 29, 2026 08:46 PM |

LOCATION DETAILS

| | |
|--------------------|-------------------------------------|
| Flight Address: | HALEY MEMORIAL AIRFIELD |
| Latitude: | 42° 55' 10.60" N (42.92) |
| Longitude: | 80° 40' 35.60" W (-80.677) |
| Altitude / Radius: | 400 ft / 926.0 m (0.5 nm) |
| Classification: | UNCONTROLLED |
| FIR / Contact: | CZYX / 905-676-4509 |





REPORT CONTENTS

Site Survey • Obstacles (if available) • Nearby Aerodromes • Canadian Aviation Regulations • GFA • Aerodrome Supplements • METAR & TAF • NOTAMs • CFS

Flight Map & MODEL Details

MISSION LOCATION SURVEY

MISSION LOCATION DETAILS

| ROLE | LATITUDE | LONGITUDE |
|--|---------------------------|-----------------------------|
|  MODEL | 42° 55' 10.60" N 42.92 | 80° 40' 35.60" W -80.677 |
|  Pilot | | |
|  Payload Op. | | |
|  Observer | | |

Airspace Classification

MISSION LOCATION SURVEY

AIRSPACE MAP



OVERLYING AIRSPACES

| Class | Name | Floor | Ceiling |
|-------|--|---------|----------|
| E | Southern Ontario Low Level Control Area c) [CAE] | 6500MSL | 18000MSL |
| E | Toronto, ON [TSP] | 6500MSL | 12500MSL |
| E | T608 Fixed RNAV Route | 2200AGL | 18000MSL |

NEAREST AERODROMES & DISTANCE FROM OPERATION

| | | | | | |
|---|-------------|---------------|----------|---------|---|
| TILLSONBURG (CYTB - AERODROME - Reg) | Lat: 42.926 | Long: -80.747 | 5.78KM | 3.12NM | W |
| DELHI (CDH6 - AERODROME - Reg) | Lat: 42.884 | Long: -80.406 | 22.39KM | 12.09NM | E |
| BUSHHAWK CREEK (CBH5 - AERODROME - Reg) | Lat: 42.714 | Long: -80.745 | 23.535KM | 12.71NM | S |

ONTARIO

AERODROME / FACILITY DIRECTORY

TILLSONBURG ON

CYTB

| | | |
|-----------------|---|--|
| REF | N42 55 35 W80 44 49 3N 9°W UTC-5(4) Elev 893' A5000 LO6 HI5 CAP RCAP | |
| OPR | Town 519-842-2929 1330-2130Z† O/T 519-532-4955 Reg | |
| PF | A-1,2,7 B-6 C-3,4,5,6 | |
| CUST | AOE/15 888-226-7277 13-02Z†; AOE/CAN | |
| FLT PLN | <p>FIC London 866-WXBRIEF (Toll free within Canada) or 866-541-4104 (Toll free within Canada & USA)</p> <p>WX Webcam</p> | |
| SERVICES | Clsd Dec 25, 26 & Jan 1. Call out chg may be levied for one or more svc. | |
| FUEL | 100LL, JA-1 SP Cardlock | |
| OIL | 100W, 100W plus, 15W50, 20W50 X/C, 20W50 type M | |
| S | 2,3,4,5 | |
| RWY DATA | <p>Rwy 02(014°)/20(194°) 2348x75 GRASS Thld 02 displ 100' Thld 20 displ 100'</p> <p>Rwy 08(075°)/26(255°) 5504x100 ASPH Thld 26 displ 999' AGN I</p> <p>Rwy 14(140°)/32(320°) 2258x75 GRASS Thld 14 displ 300' Thld 32 displ 100'</p> | |
| RCR | Opr Rwys 14/32 & 02/20 no win maint, may be soft during spring and when wet. | |
| LIGHTING | 08-(TE LO), 26-(TE LO) ARCAL-123.0 type J. | |
| COMM | | |
| ATF | UNICOM ltd hrs O/T tfc 123.0 5NM 3900 ASL | |
| CAUTION | Trees east of Rwy 26. | |

ONTARIO

AERODROME / FACILITY DIRECTORY

DELHI ON

CDH6

| | | |
|-----------------|---|--|
| REF | N42 53 05 W80 24 22 Adj 10°W (2015) UTC-5(4) Elev 800' A5000 | |
| OPR | Peter Vanberlo 519-427-7722 Reg PPR | |
| PF | B-1 C-2,3,4,5,6 | |
| FLT PLN | FIC London 866-WXBRIEF (Toll free within Canada) or 866-541-4104 (Toll free within Canada & USA) | |
| SERVICES | FUEL 100LL OIL 65, 80 S 1,2,4,5 | |
| RWY DATA | Rwy 09(088°)/27(268°) 3189x35 ASPH Thld 09 displ 250' RCR Opr | |
| LIGHTING | 09-(TE ME), 27-(TE ME) ARCAL-122.625 type J | |
| COMM | ATF tfc 123.2 5NM 3000 ASL | |
| PRO | Monitor 122.9 for activity at Nixon A/D. | |

ONTARIO

AERODROME / FACILITY DIRECTORY

STRAFFORDVILLE / BUSHAWK CREEK ON

CBH5

| | |
|-----------------|--|
| REF | N42 42 52 W80 44 42 2.5SSE 9°W (2021) UTC-5(4) Elev 715' A5000 |
| OPR | Bushhawk Creek 519-866-5294 Reg PPR |
| PF | B-5 (emerg only) C-1,2 D-3,4,5 |
| FLT PLN | |
| FIC | London 866-WXBRIEF (Toll free within Canada) or 866-541-4104 (Toll free within Canada & USA) |
| RWY DATA | Rwy 18/36 3600x100 GRASS Thld 18 displ 250' |
| RCR | Opr Ltd win maint |
| COMM | |
| ATF | ffc 123.2 5NM 3800 ASL |
| CAUTION | Trees and P-lines adj Thld 18. Deer and wild turkeys in vic of Thld 36. Agricultural ops adj rwy. |

