

---

# FLIGHT PLAN & SITE SURVEY

---

M 678-4729 LAKE ERIE BARNSTORMERS- FIELD - 812 3RD  
CONCESSION LINE WHEATLEY ON

April 29, 2026



**IMPORTANT NOTICE**

Please ensure you have received all required authorizations prior to flight. This Site Survey was created using RPAS Wilco. The user accepts all responsibility for the accuracy of the information.

Terms & Conditions: [rpswilco.com/#tnc](https://rpswilco.com/#tnc)

# Mission Information

M 678-4729 LAKE ERIE BARNSTORMERS- FIELD - 812 3RD CONCESSION LINE WHEATLEY ON

## FLIGHT DETAILS

Reference No:	<b>MAAC-678-4729</b>
Project Name:	<b>LAKE ERIE BARNSTORMERS</b>
Pilot Name:	<b>MAAC</b>
Pilot Certificate:	
Mission Type:	<b>VLOS</b>
Flight Start:	<b>April 29, 2026 07:18 PM</b>
Flight End:	<b>April 29, 2026 08:18 PM</b>

## LOCATION DETAILS

Flight Address:	<b>FIELD - 812 3RD CONCESSION LINE WHEATLEY ON</b>
Latitude:	<b>42° 6' 25.40" N ( 42.107 )</b>
Longitude:	<b>82° 27' 19.10" W ( -82.455 )</b>
Altitude / Radius:	<b>400 ft / 926.0 m ( 0.5 nm)</b>
Classification:	<b>UNCONTROLLED</b>
FIR / Contact:	<b>CZYZ / 905-676-4509</b>





## REPORT CONTENTS

Site Survey • Obstacles (if available) • Nearby Aerodromes • Canadian Aviation Regulations • GFA • Aerodrome Supplements • METAR & TAF • NOTAMs • CFS

# Flight Map & MODEL Details

MISSION LOCATION SURVEY

## MISSION LOCATION DETAILS

ROLE	LATITUDE	LONGITUDE
 MODEL	42° 6' 25.40" N 42.107	82° 27' 19.10" W -82.455
 Pilot		
 Payload Op.		
 Observer		

# Airspace Classification

MISSION LOCATION SURVEY

## AIRSPACE MAP



## OVERLYING AIRSPACES

No Airspace Info Available

## NEAREST AERODROMES & DISTANCE FROM OPERATION

WHEATLEY (ROBINSON MOTORCYCLES) (CRM5 - AERODROME - Reg)	Lat: 42.143	Long: -82.362	8.671KM	4.68NM	NE
LEAMINGTON (CLM2 - AERODROME - Reg)	Lat: 42.025	Long: -82.525	10.787KM	5.82NM	SW
COTTAM (CRB2 - AERODROME - Reg)	Lat: 42.14	Long: -82.653	16.711KM	9.02NM	W

## ONTARIO

## AERODROME / FACILITY DIRECTORY

**WHEATLEY (ROBINSON MOTORCYCLES) ON****CRM5**

<b>REF</b>	N42 08 35 W82 21 45 5.4WSW 8°W (2015) UTC-5(4) Elev 617' A5000	
<b>OPR</b>	Derek Robinson 519-825-4222 Reg PN	
<b>PF</b>	B-1 avbl 12-24Z† D-2,3,4,5,6	
<b>FLT PLN</b>		
<b>FIC</b>	London 866-WXBRIEF (Toll free within Canada) or 866-541-4104 (Toll free within Canada & USA)	
<b>RWY DATA</b>	Rwy 14(145°)/32(325°) 2087x70 GRASS	
<b>RCR</b>	Opr No win maint	
<b>COMM</b>		
<b>ATF</b>	ffc 123.2 5NM 3600 ASL	
<b>PRO</b>	Right hand circuit Rwy 14 (CAR 602.96)	
<b>CAUTION</b>	Trees on apch to Rwy 32. 20' gravel berm 150' on extended centreline Rwy 14. Wind turbines 2NM NNE.	

## ONTARIO

## AERODROME / FACILITY DIRECTORY

## LEAMINGTON ON

CLM2

<b>REF</b>	N42 01 29 W82 31 30 2.5E 8°W (2014) UTC-5(4) Elev 582' A5000 LO6 T2 CAP	
<b>OPR</b>	Justin Coates 226-936-2060 Reg	
<b>PF</b>	B-1 C-1,2,3,4,5,6	
<b>CUST</b>	AOE/CAN	
<b>FLT PLN</b>		
<b>FIC</b>	London 866-WXBRIEF (Toll free within Canada) or 866-541-4104 (Toll free within Canada & USA)	
<b>SERVICES</b>		
<b>FUEL</b>	100LL, JA (FSII avbl) PPR	
<b>RWY DATA</b>	Rwy 01(011°)/19(191°) 3832x50 ASPH Thld 19 displ 942' Thld 01 displ 1158' AGN I	
<b>RCR</b>	519-322-0906 Ltd win main	
<b>LIGHTING</b>	01-(TE LO) AP, 19-(TE LO) AP ARCAL-123.2 type J	
<b>COMM</b>		
<b>ATF</b>	tfc 123.2	
<b>PRO</b>	Rgt hand circuits Rwy 19 (CAR 602.96) pilots are requested to avoid flight below 2000 ASL when flying over Hillman Marsh Conservation Area (located 1.4NM NE of Rwy 19 thld).	
<b>CAUTION</b>	34 AGL hydro wires on apch to Rwy 01/19 loc aprx 300' from both ends of Rwy 01/19.	

## ONTARIO

## AERODROME / FACILITY DIRECTORY

## COTTAM ON

CRB2

<b>REF</b>	N42 08 24 W82 39 10 4E 7°W UTC-5(4) Elev 635' A5000	<p>The chart shows a 5NM radius circle centered on the aerodrome with an elevation of 2200'. A prominent obstruction is marked with a height of 2000'. The chart also displays various terrain features, including a 6L obstruction and a 01 obstruction. The aerodrome is located near Kingsville, Ontario, and is adjacent to the Jack Miner Bird Sanctuary and Point Pelee National Park.</p>
<b>OPR</b>	R. I. Bell 519-839-4369 Reg PPR	
<b>PF</b>	C-1,2 D-3,4,5,6	
<b>FLT PLN</b>	<b>FIC</b> London 866-WXBRIEF (Toll free within Canada) or 866-541-4104 (Toll free within Canada & USA)	
<b>RWY DATA</b>	Rwy 01/19 2000x60 GRASS Thld 01 displ 400'	
<b>RCR</b>	Opr Ltd win maint	
<b>COMM</b>	<b>ATF</b> tfc 122.9 5NM 3600 ASL	
<b>PRO</b>	Pilots are requested to avoid flt below 2000 ASL when flying over the Jack Miner Bird Sanctuary (Kingsville, Ont N42 04 W82 45) & over Point Pelee National Park.	
<b>CAUTION</b>	Bldgs & unmarked poles aprx 400' fr Thld 01. Ditch adj E Thld 01 & 19. Trees on apch to Rwy 01. Cultivated fields at both edges of Rwy 01/19.	