

---

# FLIGHT PLAN & SITE SURVEY

---

M 152-4130 NEW HAMBURG R/C CLUB- FIELD - 2668  
CARMEL-KOCH RD. BADEN ON

April 29, 2026



**IMPORTANT NOTICE**

Please ensure you have received all required authorizations prior to flight. This Site Survey was created using RPAS Wilco. The user accepts all responsibility for the accuracy of the information.

Terms & Conditions: [rpaswilco.com/#tnc](https://rpaswilco.com/#tnc)

# Mission Information

M 152-4130 NEW HAMBURG R/C CLUB- FIELD - 2668 CARMEL-KOCH RD. BADEN ON

## FLIGHT DETAILS

Reference No:	<b>MAAC-152-4130</b>
Project Name:	<b>NEW HAMBURG R/C CLUB</b>
Pilot Name:	<b>MAAC</b>
Pilot Certificate:	
Mission Type:	<b>VLOS</b>
Flight Start:	<b>April 29, 2026 06:25 PM</b>
Flight End:	<b>April 29, 2026 07:25 PM</b>

## LOCATION DETAILS

Flight Address:	<b>FIELD - 2668 CARMEL-KOCH RD. BADEN ON</b>
Latitude:	<b>43° 26' 55.00" N ( 43.449 )</b>
Longitude:	<b>80° 43' 6.00" W ( -80.718 )</b>
Altitude / Radius:	<b>400 ft / 926.0 m ( 0.5 nm)</b>
Classification:	<b>UNCONTROLLED</b>
FIR / Contact:	<b>CZYZ / 905-676-4509</b>





## REPORT CONTENTS

Site Survey • Obstacles (if available) • Nearby Aerodromes • Canadian Aviation Regulations • GFA • Aerodrome Supplements • METAR & TAF • NOTAMS • CFS

# Flight Map & MODEL Details

MISSION LOCATION SURVEY

## MISSION LOCATION DETAILS

ROLE	LATITUDE	LONGITUDE
 MODEL	43° 26' 55.00" N 43.449	80° 43' 6.00" W -80.718
 Pilot		
 Payload Op.		
 Observer		

# Airspace Classification

MISSION LOCATION SURVEY

## AIRSPACE MAP



## OVERLYING AIRSPACES

Class	Name	Floor	Ceiling
E	Southern Ontario Low Level Control Area c) [CAE]	6500MSL	18000MSL
E	Toronto, ON [TSP]	6500MSL	12500MSL
E	T614 Fixed RNAV Route	2200AGL	18000MSL
E	3.4.1-43 [TA]	700AGL	18000MSL

## NEAREST AERODROMES & DISTANCE FROM OPERATION

ELMIRA (CNT6 - AERODROME - Reg)	Lat: 43.585	Long: -80.603	17.79KM	9.61NM	NE
STRATFORD MUNI (CYSA - AERODROME - Cert)	Lat: 43.416	Long: -80.934	17.788KM	9.6NM	W
PLATTSVILLE (EDWARD'S AIR BASE) (CLB2 - AERODROME - Reg)	Lat: 43.306	Long: -80.548	21.0KM	11.34NM	SE

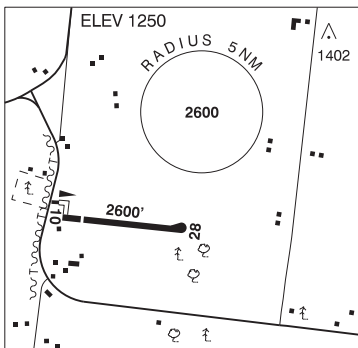
**ONTARIO**

**AERODROME / FACILITY DIRECTORY**

**ELMIRA ON**

**CNT6**

<b>REF</b>	N43 35 05 W80 36 11 2SW 10°W UTC-5(4) Elev 1250' VTA A5000
<b>OPR</b>	N. Kennedy 519-501-2904 Reg PPR
<b>PF</b>	C-2 D-3,4,5,6
<b>FLT PLN</b>	<b>FIG</b> London 866-WXBRIEF (Toll free within Canada) or 866-541-4104 (Toll free within Canada & USA)
<b>SERVICES</b>	<b>S</b> 7
<b>RWY DATA</b>	Rwy 10/28 2600x25 ASPH Thld 10 displ 400'. <b>RCR</b> Opr No win maint.
<b>COMM</b>	<b>ATF</b> tfc 123.2 5NM 4300 ASL
<b>CAUTION</b>	P-line aprx 35 AGL 350' fr Thld 10 (poles red/white striped and orange balls on wires). Beyond asphalt paved sfc, a sharp slope to the adj grass area may be present.



## ONTARIO

## AERODROME / FACILITY DIRECTORY

## STRATFORD MUNI ON

CYSA

<b>REF</b>	N43 24 57 W80 56 03 2NE 9°W UTC-5(4) Elev 1211' A5000 LO6 HI5 CAP	
<b>OPR</b>	Corp of the City of Stratford 519-271-4881/272-0933 Cert	
<b>PF</b>	A-1 C-2,3,4,5,6	
<b>CUST</b>	AOE/15 888-226-7277 14-22Z† Mon-Fri exc hols	
<b>FLT PLN</b>	<b>FIG</b> London 866-WXBRIEF (Toll free within Canada) or 866-541-4104 (Toll free within Canada & USA)	
<b>SERVICES</b>	<b>FUEL</b> 100LL, JA <b>OIL</b> 15W50, 20W50 <b>S</b> 1,2,3,4,5	
<b>RWY DATA</b>	Rwy 05(052°)/23(232°) 5003x100 asphalt Thld 23 displ 1031'. Rwy 17(175°)/35(355°) 2699x50 asphalt	
<b>RWY CERT</b>	Rwy 05/23 AGN IIIB Rwy 17/35 AGN I	
<b>TWY CERT</b>	Twy B AGN I	
<b>TWY</b>	Twy B rstd day use only	
<b>RCR</b>	Opr Snow removal 13-22Z† O/T on request	
<b>LIGHTING</b>	05-AS(TE ME) P1, 23-(TE ME) P1, 17-(TE ME) AP, 35-(TE ME) AP 3.5° ARCAL-122.8 type K	
<b>COMM</b>	<b>ATF</b> UNICOM ltd hrs O/T tfc 122.8 5NM 4200 ASL	
<b>PRO</b>	Rgt hand circuits Rwy 17 & 23 (CAR 602.96). Rwy 35 climb rwy hdg to 1715 ASL BPOC.	
<b>CAUTION</b>	Ocsl deer crossing rwys.	

**ONTARIO**

**AERODROME / FACILITY DIRECTORY**

**PLATTSVILLE (EDWARD'S AIR BASE) ON**

**CLB2**

<b>REF</b>	N43 18 21 W80 32 55 3E 10°W UTC-5(4) Elev 980' VTA A5000
<b>OPR</b>	Edward Lubitz 519-684-7686 Reg
<b>PF</b>	B-1 C-2,4,5
<b>FLT PLN</b>	<b>FIC</b> London 866-WXBRIEF (Toll free within Canada) or 866-541-4104 (Toll free within Canada & USA)
<b>RWY DATA</b>	Rwy 07(066°)/25(246°) 1980x75 GRASS
<b>RCR</b>	Opr No win maint
<b>COMM</b>	<b>ATF</b> tfc 123.2 5NM 4000 ASL
<b>PRO</b>	Std circuit hgt 2000 ASL. Ultralight circuit hgt 1500 ASL.
<b>CAUTION</b>	Gnd drops off 20' at Thld 25. Trees 25 AGL 75' SE of Thld 25. Trees 25 AGL 225' NW Thld 25.

