
FLIGHT PLAN & SITE SURVEY

M 406-5578 OTTERVILLE RADIO CONTROL FLYING CLUB
INC.- McLaughlin Airfield

April 29, 2026



IMPORTANT NOTICE

Please ensure you have received all required authorizations prior to flight. This Site Survey was created using RPAS Wilco. The user accepts all responsibility for the accuracy of the information.

Terms & Conditions: rpaswilco.com/#tnc

Mission Information

M 406-5578 OTTERVILLE RADIO CONTROL FLYING CLUB INC.- MCLAUGHLIN AIRFIELD

FLIGHT DETAILS

Reference No:	MAAC-406-5578
Project Name:	OTTERVILLE RADIO CONTROL FLYING CLUB INC.
Pilot Name:	MAAC
Pilot Certificate:	
Mission Type:	VLOS
Flight Start:	April 29, 2026 07:13 PM
Flight End:	April 29, 2026 08:13 PM

LOCATION DETAILS

Flight Address:	McLaughlin Airfield
Latitude:	42° 50' 50.20" N (42.847)
Longitude:	80° 44' 49.90" W (-80.747)
Altitude / Radius:	400 ft / 926.0 m (0.5 nm)
Classification:	UNCONTROLLED
FIR / Contact:	CZYZ / 905-676-4509





REPORT CONTENTS

Site Survey • Obstacles (if available) • Nearby Aerodromes • Canadian Aviation Regulations • GFA • Aerodrome Supplements • METAR & TAF • NOTAMs • CFS

Flight Map & MODEL Details

MISSION LOCATION SURVEY

MISSION LOCATION DETAILS

ROLE	LATITUDE	LONGITUDE
 MODEL	42° 50' 50.20" N 42.847	80° 44' 49.90" W -80.747
 Pilot		
 Payload Op.		
 Observer		

Airspace Classification

MISSION LOCATION SURVEY

AIRSPACE MAP



OVERLYING AIRSPACES

No Airspace Info Available

NEAREST AERODROMES & DISTANCE FROM OPERATION

TILLSONBURG (CYTB - AERODROME - Reg)	Lat: 42.926	Long: -80.747	8.754KM	4.73NM	N
BUSHHAWK CREEK (CBH5 - AERODROME - Reg)	Lat: 42.714	Long: -80.745	14.821KM	8.0NM	S
CEILIDH (CCL7 - AERODROME - Reg)	Lat: 42.691	Long: -80.5	26.629KM	14.38NM	SE

ONTARIO

AERODROME / FACILITY DIRECTORY

TILLSONBURG ON

CYTB

REF	N42 55 35 W80 44 49 3N 9°W UTC-5(4) Elev 893' A5000 LO6 HI5 CAP RCAP	
OPR	Town 519-842-2929 1330-2130Z± O/T 519-532-4955 Reg	
PF	A-1,2,7 B-6 C-3,4,5,6	
CUST	AOE/15 888-226-7277 13-02Z±; AOE/CAN	
FLT PLN	<p>FIC London 866-WXBRIEF (Toll free within Canada) or 866-541-4104 (Toll free within Canada & USA)</p> <p>WX Webcam</p>	
SERVICES	Clsd Dec 25, 26 & Jan 1. Call out chg may be levied for one or more svc.	
FUEL	100LL, JA-1 SP Cardlock	
OIL	100W, 100W plus, 15W50, 20W50 X/C, 20W50 type M	
S	2,3,4,5	
RWY DATA	<p>Rwy 02(014°)/20(194°) 2348x75 GRASS Thld 02 displ 100' Thld 20 displ 100'</p> <p>Rwy 08(075°)/26(255°) 5504x100 ASPH Thld 26 displ 999' AGN I</p> <p>Rwy 14(140°)/32(320°) 2258x75 GRASS Thld 14 displ 300' Thld 32 displ 100'</p>	
RCR	Opr Rwys 14/32 & 02/20 no win maint, may be soft during spring and when wet.	
LIGHTING	08-(TE LO), 26-(TE LO) ARCAL-123.0 type J.	
COMM		
ATF	UNICOM ltd hrs O/T tfc 123.0 5NM 3900 ASL	
CAUTION	Trees east of Rwy 26.	

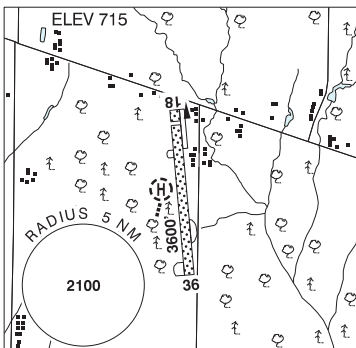
ONTARIO

AERODROME / FACILITY DIRECTORY

STRAFFORDVILLE / BUSHAWK CREEK ON

CBH5

REF	N42 42 52 W80 44 42 2.5SSE 9°W (2021) UTC-5(4) Elev 715' A5000
OPR	Bushhawk Creek 519-866-5294 Reg PPR
PF	B-5 (emerg only) C-1,2 D-3,4,5
FLT PLN	
FIC	London 866-WXBRIEF (Toll free within Canada) or 866-541-4104 (Toll free within Canada & USA)
RWY DATA	Rwy 18/36 3600x100 GRASS Thld 18 displ 250'
RCR	Opr Ltd win maint
COMM	
ATF	ffc 123.2 5NM 3800 ASL
CAUTION	Trees and P-lines adj Thld 18. Deer and wild turkeys in vic of Thld 36. Agricultural ops adj rwy.



ONTARIO

AERODROME / FACILITY DIRECTORY

WALSINGHAM / CEILIDH ON

CCL7

REF	N42 41 27 W80 30 00 1.4ENE 10°W (2022) UTC-5(4) Elev 716' A5000
OPR	Paul Anderson 519-410-7767 Reg PPR
FLT PLN	FIC London 866-WXBRIEF (Toll free within Canada) or 866-541-4104 (Toll free within Canada & USA)
SERVICES	S 5, 7
RWY DATA	Rwy 11/29 1300x100 GRASS
RCR	Opr
COMM	ATF tfc 123.2 3NM 3800 ASL
CAUTION	Trees within 1000' of apch Rwy 11.

