
FLIGHT PLAN & SITE SURVEY

M 148-4119 STRATFORD MODEL CLUB- FIELD - RR #3
STRATFORD

April 29, 2026



IMPORTANT NOTICE

Please ensure you have received all required authorizations prior to flight. This Site Survey was created using RPAS Wilco. The user accepts all responsibility for the accuracy of the information.

Terms & Conditions: rpaswilco.com/#tnc

Mission Information

M 148-4119 STRATFORD MODEL CLUB- FIELD - RR #3 STRATFORD

FLIGHT DETAILS

Reference No:	MAAC-148-4119
Project Name:	STRATFORD MODEL CLUB
Pilot Name:	MAAC
Pilot Certificate:	
Mission Type:	VLOS
Flight Start:	April 29, 2026 06:25 PM
Flight End:	April 29, 2026 07:25 PM

LOCATION DETAILS

Flight Address:	FIELD - RR #3 STRATFORD
Latitude:	43° 21' 39.01" N (43.361)
Longitude:	81° 3' 49.35" W (-81.064)
Altitude / Radius:	400 ft / 926.0 m (0.5 nm)
Classification:	UNCONTROLLED
FIR / Contact:	CZYZ / 905-676-4509





REPORT CONTENTS

Site Survey • Obstacles (if available) • Nearby Aerodromes • Canadian Aviation Regulations • GFA • Aerodrome Supplements • METAR & TAF • NOTAMs • CFS

Flight Map & MODEL Details

MISSION LOCATION SURVEY

MISSION LOCATION DETAILS

ROLE	LATITUDE	LONGITUDE
 MODEL	43° 21' 39.01" N 43.361	81° 3' 49.35" W -81.064
 Pilot		
 Payload Op.		
 Observer		

Airspace Classification

MISSION LOCATION SURVEY

AIRSPACE MAP



OVERLYING AIRSPACES

Class	Name	Floor	Ceiling
E	Southern Ontario Low Level Control Area c) [CAE]	6500MSL	18000MSL
E	Toronto, ON [TSP]	6500MSL	12500MSL
E	Southern Ontario Low Level Control Area b) [CAE]	6500MSL	18000MSL

NEAREST AERODROMES & DISTANCE FROM OPERATION

STRATFORD MUNI (CYSA - AERODROME - Cert)	Lat: 43.416	Long: -80.934	12.144KM	6.56NM	NE
MUNRO (CMR3 - AERODROME - Reg)	Lat: 43.418	Long: -81.238	15.452KM	8.34NM	NW
WATSON AIRFIELD (CLW4 - AERODROME - Reg)	Lat: 43.106	Long: -81.239	31.696KM	17.11NM	SW

ONTARIO

AERODROME / FACILITY DIRECTORY

STRATFORD MUNI ON

CYSA

REF	N43 24 57 W80 56 03 2NE 9°W UTC-5(4) Elev 1211' A5000 LO6 HI5 CAP	
OPR	Corp of the City of Stratford 519-271-4881/272-0933 Cert	
PF	A-1 C-2,3,4,5,6	
CUST	AOE/15 888-226-7277 14-22Z† Mon-Fri exc hols	
FLT PLN	FIG London 866-WXBRIEF (Toll free within Canada) or 866-541-4104 (Toll free within Canada & USA)	
SERVICES	FUEL 100LL, JA OIL 15W50, 20W50 S 1,2,3,4,5	
RWY DATA	Rwy 05(052°)/23(232°) 5003x100 asphalt Thld 23 displ 1031'. Rwy 17(175°)/35(355°) 2699x50 asphalt	
RWY CERT	Rwy 05/23 AGN IIIB Rwy 17/35 AGN I	
TWY CERT	Twy B AGN I	
TWY	Twy B rstd day use only	
RCR	Opr Snow removal 13-22Z† O/T on request	
LIGHTING	05-AS(TE ME) P1, 23-(TE ME) P1, 17-(TE ME) AP, 35-(TE ME) AP 3.5° ARCAL-122.8 type K	
COMM	ATF UNICOM ltd hrs O/T tfc 122.8 5NM 4200 ASL	
PRO	Rgt hand circuits Rwy 17 & 23 (CAR 602.96). Rwy 35 climb rwy hdg to 1715 ASL BPOC.	
CAUTION	Ocsl deer crossing rwys.	

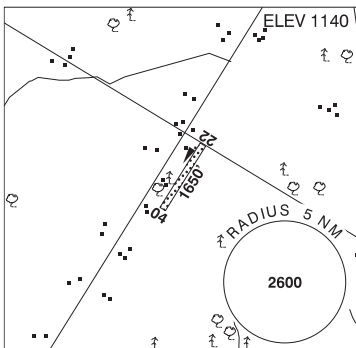
ONTARIO

AERODROME / FACILITY DIRECTORY

FULLARTON / MUNRO ON

CMR3

REF	N43 25 05 W81 14 18 1.8NNW 9°W (2022) UTC-5(4) Elev 1140' A5000
OPR	Norman Paterson 519-348-9173 Reg PPR
FLT PLN	FIC London 866-WXBRIEF (Toll free within Canada) or 866-541-4104 (Toll free within Canada & USA)
RWY DATA	Rwy 04/22 1650x65 GRASS
RCR	Opr Ltd win maint
COMM	ATF tfc 122.8 5NM 4200 ASL
CAUTION	Bldg and road at Thld 22. Trees on NW side.



ONTARIO

AERODROME / FACILITY DIRECTORY

LONDON / WATSON AIRFIELD ON

CLW4

REF	N43 06 21 W081 14 22 7.1N 9°W (2017) UTC-5(4) Elev 935' A5000
OPR	John Watson 519-453-2579 Reg PPR
PF	D-1,2,3,4,5,6,7,8
FLT PLN	
FIC	London 866-WXBRIEF (Toll free within Canada) or 866-541-4104 (Toll free within Canada & USA)
RWY DATA	Rwy 08(078°)/26(258°) 1890x80 GRASS
RCR	Opr No win maint
COMM	
ATF	tfc 123.2 5NM 4000 ASL excluding CYXU class "C" CZ
PRO	Right hand circuit Rwy 26 (CAR 602.96)
CAUTION	Trees on apch to Rwy 08. Hangar aprx 400' ENE of Rwy 08. Avoid farm bldgs. London (Pioneer Airpark) A/D 0.5NM SSE.

