
FLIGHT PLAN & SITE SURVEY

M 886-5395 TBOLT SQUADRON- TBOLT FIELD

April 29, 2026



IMPORTANT NOTICE

Please ensure you have received all required authorizations prior to flight. This Site Survey was created using RPAS Wilco. The user accepts all responsibility for the accuracy of the information.

Terms & Conditions: rpaswilco.com/#tnc

Mission Information

M 886-5395 TBOLT SQUADRON- TBOLT FIELD

FLIGHT DETAILS

Reference No:	MAAC-886-5395
Project Name:	TBOLT SQUADRON
Pilot Name:	MAAC
Pilot Certificate:	
Mission Type:	VLOS
Flight Start:	April 29, 2026 07:46 PM
Flight End:	April 29, 2026 08:46 PM

LOCATION DETAILS

Flight Address:	TBOLT FIELD
Latitude:	42° 7' 52.20" N (42.131)
Longitude:	82° 53' 9.90" W (-82.886)
Altitude / Radius:	400 ft / 926.0 m (0.5 nm)
Classification:	UNCONTROLLED
FIR / Contact:	CZYX / 905-676-4509





REPORT CONTENTS

Site Survey • Obstacles (if available) • Nearby Aerodromes • Canadian Aviation Regulations • GFA • Aerodrome Supplements • METAR & TAF • NOTAMs • CFS

Flight Map & MODEL Details

MISSION LOCATION SURVEY

MISSION LOCATION DETAILS

ROLE	LATITUDE	LONGITUDE
 MODEL	42° 7' 52.20" N 42.131	82° 53' 9.90" W -82.886
 Pilot		
 Payload Op.		
 Observer		

Airspace Classification

MISSION LOCATION SURVEY

AIRSPACE MAP



OVERLYING AIRSPACES

Class	Name	Floor	Ceiling
C	Toronto, ON b) [TCA]	4000MSL	6000MSL
C	Toronto, ON b) [TCA]	4000MSL	6000MSL

NEAREST AERODROMES & DISTANCE FROM OPERATION

ESSEX (CNE9 - AERODROME - Reg)	Lat: 42.096	Long: -82.879	3.954KM	2.13NM	S
HARROW (CGL2 - AERODROME - Reg)	Lat: 42.059	Long: -82.841	8.845KM	4.78NM	SE
BILLING AIRSTRIP (CEB8 - AERODROME - Reg)	Lat: 42.187	Long: -82.782	10.59KM	5.72NM	NE

ONTARIO

AERODROME / FACILITY DIRECTORY

ESSEX ON

CNE9

REF	N42 05 45 W82 52 46 4SW 7°W UTC-5(4) Elev 620' A5000	
OPR	P. & A. Harrington 519-776-7441 Reg	
PF	C-1,2,3,5 D-4,6	
FLT PLN	FIC London 866-WXBRIEF (Toll free within Canada) or 866-541-4104 (Toll free within Canada & USA)	
SERVICES	S 2,3,5	
RWY DATA	Rwy 09/27 1935x70 GRASS	
TWY	Twy at hg entrance only.	
RCR	No win maint. A/D clsd in hvy rain periods. Call ahead to confirm rwy has dried up enough to land on.	
COMM	ATF tfc 122.8 5NM 3600 ASL	
PRO	Pilots are requested to avoid flight below 2000 ASL when flying over the Jack Miner Bird Sanctuary (Kingsville, Ont N42 04 00 W82 45 00) & over Point Pelee National Park.	
CAUTION	Ditches at Thlds 09 & 27 and along rwy sides. Wind shear fr hg with N/NE/NW winds. Trees on apch to Rwy 27. Bldg at edge of Rwy 09/27.	

ONTARIO

AERODROME / FACILITY DIRECTORY

HARROW ON

CGL2

REF	N42 03 34 W82 50 27 3.8ENE 7°W UTC-5(4) Elev 610' A5000	
OPR	Louis & Thérèse Levesque 519-733-2935 Reg PN	
PF	C-1,2 E-3,4,5,6	
FLT PLN	FIC London 866-WXBRIEF (Toll free within Canada) or 866-541-4104 (Toll free within Canada & USA)	
RWY DATA	Rwy 01/19 3000x100 GRASS Thlds 01 & 19 displ 400'. Rwy soft when wet.	
RCR	Opr Ltd win maint	
COMM	ATF tfc 122.9 5NM 3600 ASL	
PRO	Pilots are requested to avoid flt below 2000 ASL when flying over the Jack Miner Bird Sanctuary (Kingsville, Ontario N42 04 W82 45) & over Point Pelee National Park.	
CAUTION	Trees 500' fr Thld Rwy 01, 60 AGL. Marked hydro poles 400' fr Thld Rwy 19 (buried hydro line). Essex A/D 3NM NW.	

ONTARIO

AERODROME / FACILITY DIRECTORY

ESSEX / BILLING AIRSTRIP ON

CEB8

REF	N42 11 12 W82 46 56 1.9E 7°W UTC-5(4) Elev 630' A5000
OPR	Pam/Erik Billing 519-723-4479 Reg PN
PF	B-1,2 C-3 D-4,6
FLT PLN	FIC London 866-WXBRIEF (Toll free within Canada) or 866-541-4104 (Toll free within Canada & USA)
SERVICES	FUEL 100LL (D) Emerg only OIL 100 Emerg only S 5
RWY DATA	Rwy 10(099°)/28(279°) 2025x100 GRASS
RCR	Opr Ltd win maint. Rwy may be soft when wet.
CAUTION	Water lagoons 1500' SW of Thld 10, possible bird hazard. Ditch at Thld 28. Hydro wires along road near Thld 10. Wind turbine 0.5NM SW of Thld 10 1017 ASL (394 AGL). Numerous wind turbines in vic.

