

---

# FLIGHT PLAN & SITE SURVEY

---

M 759-4813 WINGHAM JET CLUB- RICHARD W. LEVAN  
AIPORT 40647 AMBERLY RD WINGHAM

April 29, 2026



**IMPORTANT NOTICE**

Please ensure you have received all required authorizations prior to flight. This Site Survey was created using RPAS Wilco. The user accepts all responsibility for the accuracy of the information.

Terms & Conditions: [rpswilco.com/#tnc](https://rpswilco.com/#tnc)

# Mission Information

M 759-4813 WINGHAM JET CLUB- RICHARD W. LEVAN AIPORT 40647 AMBERLY RD WINGHAM

## FLIGHT DETAILS

Reference No:	<b>MAAC-759-4813</b>
Project Name:	<b>WINGHAM JET CLUB</b>
Pilot Name:	<b>MAAC</b>
Pilot Certificate:	
Mission Type:	<b>VLOS</b>
Flight Start:	<b>April 29, 2026 07:20 PM</b>
Flight End:	<b>April 29, 2026 08:20 PM</b>

## LOCATION DETAILS

Flight Address:	<b>RICHARD W. LEVAN AIPORT 40647 AMBERLY RD WINGHAM</b>
Latitude:	<b>43° 52' 4.30" N ( 43.868 )</b>
Longitude:	<b>81° 17' 52.40" W ( -81.298 )</b>
Altitude / Radius:	<b>400 ft / 926.0 m ( 0.5 nm)</b>
Classification:	<b>UNCONTROLLED</b>
FIR / Contact:	<b>CZYZ / 905-676-4509</b>





## REPORT CONTENTS

Site Survey • Obstacles (if available) • Nearby Aerodromes • Canadian Aviation Regulations • GFA • Aerodrome Supplements • METAR & TAF • NOTAMs • CFS

# Flight Map & MODEL Details

MISSION LOCATION SURVEY

## MISSION LOCATION DETAILS

ROLE	LATITUDE	LONGITUDE
 MODEL	43° 52' 4.30" N 43.868	81° 17' 52.40" W -81.298
 Pilot		
 Payload Op.		
 Observer		

# Airspace Classification

MISSION LOCATION SURVEY

## AIRSPACE MAP



## OVERLYING AIRSPACES

Class	Name	Floor	Ceiling
E	Southern Ontario Low Level Control Area f) [CAE]	3500MSL	18000MSL
E	T616 Fixed RNAV Route	2200AGL	18000MSL

## NEAREST AERODROMES & DISTANCE FROM OPERATION

WINGHAM (INGLIS FIELD) (CWH5 - AERODROME - Reg)	Lat: 43.896	Long: -81.336	4.373KM	2.36NM	NW
RICHARD W. LEVAN (CPR7 - AERODROME - Reg)	Lat: 43.867	Long: -81.298	0.096KM	0.05NM	S
TEESWATER (THOMPSON FIELD) (CPC6 - AERODROME - Reg)	Lat: 43.948	Long: -81.272	9.149KM	4.94NM	N

## ONTARIO

## AERODROME / FACILITY DIRECTORY

## WINGHAM (INGLIS FIELD) ON

CWH5

<b>REF</b>	N43 53 47 W81 20 11 1.2NW 9°W (2013) UTC-5(4) Elev 1015' A5000	
<b>OPR</b>	Tom Inglis 519-357-2781 Reg PPR	
<b>FLT PLN</b>	<b>FIC</b> London 866-WXBRIEF (Toll free within Canada) or 866-541-4104 (Toll free within Canada & USA)	
<b>RWY DATA</b>	Rwy 04(036°)/22(216°) 2968x65 GRASS Thld 22 displ 650' spring and fall only.	
<b>RCR</b>	Opr No win maint. Rwy soft in spring and fall, particularly at N end.	
<b>COMM</b>	<b>ATF</b> tfc 123.0 3NM 4000	
<b>PRO</b>	Rgt hand circuits Rwy 22 (CAR 602.96)	
<b>CAUTION</b>	Rwy elev highest in middle. Far end of rwy not vis when on thld. Two twrs 0.8NM and 1.0NM NE of A/D 1500 ASL. Ocsl wildlife on rwy. Wooded area with 50' trees lining the first 1000' Rwy 22. Maintain 1200 ASL over hwy on 04 apch. Wingham Airfield (CPR7) lctd 2.3NM SE of fld.	

## ONTARIO

## AERODROME / FACILITY DIRECTORY

## WINGHAM / RICHARD W. LeVAN ON

CPR7

<b>REF</b>	N43 52 03 W81 17 55 1SE 9°W (2013) UTC-5(4) Elev 1067' A5000	
<b>OPR</b>	Tyler and Summer Papple 519-318-4224 (text preferred) www.PappleAviation.ca Reg	
<b>PF</b>	A-5 B-6 C-1,2,3,4	
<b>CUST</b>	AOE/15 888-226-7277 14-22Z† Mon-Fri exc hols	
<b>FLT PLN</b>	<b>FIC</b> London 866-WXBRIEF (Toll free within Canada) or 866-541-4104 (Toll free within Canada & USA)	
<b>SERVICES</b>		
<b>FUEL</b>	100LL, MG-3 A/D not attended. Self-serve, see OPR website.	
<b>RWY DATA</b>	Rwy 13(130°)/31(310°) 4000x75 ASPH AGN IIIA	
<b>RCR</b>	Opr No win maint	
<b>LIGHTING</b>	13-(TE ME), 31-(TE ME) ARCAL-123.0 type K	
<b>COMM</b>		
<b>ATF</b>	tfc 123.0 3NM 4000 ASL	
<b>PRO</b>	Rgt hand circuits Rwy 13 (CAR 602.96).	
<b>CAUTION</b>	2 silos 80 AGL NE thld Rwy 31. Numerous twrs in vic. Wildlife ocsl on rwy. Glider activity in the vicinity of A/D Sat-Sun & hol(s) Apr-Jun & Sep-Nov. Ocsl RPAS ops.	

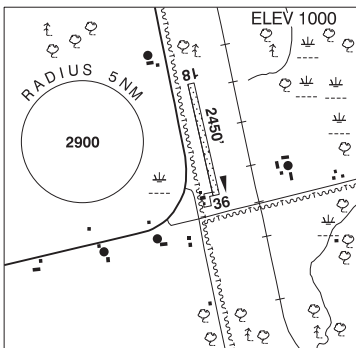
ONTARIO

AERODROME / FACILITY DIRECTORY

**TEESWATER (THOMPSON FIELD) ON**

**CPC6**

<b>REF</b>	N43 56 54 W81 16 19 2.5S 9°W UTC-5(4) Elev 1000' A5000
<b>OPR</b>	D. Thompson 519-357-5853 Reg
<b>PF</b>	C-1,2,3,4,5
<b>FLT PLN</b>	<b>FIC</b> London 866-WXBRIEF (Toll free within Canada) or 866-541-4104 (Toll free within Canada & USA)
<b>SERVICES</b>	<b>S</b> 4,5,6
<b>RWY DATA</b>	Rwy 18(177°)/36(357°) 2450x60 GRASS
<b>RCR</b>	Opr No win maint. Soft in spring.



<b>COMM</b>	<b>ATF</b> tfc 122.8 5NM centred on Teeswater/Dent Field (CDF2) 2 NM N 4000 ASL
-------------	---

<b>CAUTION</b>	Hydro wires 600' S of Thld 36. Bush 500' N of Thld 18.
----------------	--