

---

# FLIGHT PLAN & SITE SURVEY

---

M 150-5777 WOODSTOCK RADIO CONTROL FLYING CLUB-  
Innerkip Community Center

April 29, 2026



**IMPORTANT NOTICE**

Please ensure you have received all required authorizations prior to flight. This Site Survey was created using RPAS Wilco. The user accepts all responsibility for the accuracy of the information.

Terms & Conditions: [rpswilco.com/#tnc](https://rpswilco.com/#tnc)

# Mission Information

M 150-5777 WOODSTOCK RADIO CONTROL FLYING CLUB- INNERKIP COMMUNITY CENTER

## FLIGHT DETAILS

Reference No:	<b>MAAC-150-5777</b>
Project Name:	<b>WOODSTOCK RADIO CONTROL FLYING CLUB</b>
Pilot Name:	<b>MAAC</b>
Pilot Certificate:	
Mission Type:	<b>VLOS</b>
Flight Start:	<b>April 29, 2026 06:25 PM</b>
Flight End:	<b>April 29, 2026 07:25 PM</b>

## LOCATION DETAILS

Flight Address:	<b>Innerkip Community Center</b>
Latitude:	<b>43° 12' 9.22" N ( 43.203 )</b>
Longitude:	<b>80° 42' 18.24" W ( -80.705 )</b>
Altitude / Radius:	<b>400 ft / 926.0 m ( 0.5 nm)</b>
Classification:	<b>UNCONTROLLED</b>
FIR / Contact:	<b>CZYZ / 905-676-4509</b>





## REPORT CONTENTS

Site Survey • Obstacles (if available) • Nearby Aerodromes • Canadian Aviation Regulations • GFA • Aerodrome Supplements • METAR & TAF • NOTAMs • CFS

# Flight Map & MODEL Details

MISSION LOCATION SURVEY

## MISSION LOCATION DETAILS

ROLE	LATITUDE	LONGITUDE
 MODEL	43° 12' 9.22" N 43.203	80° 42' 18.24" W -80.705
 Pilot		
 Payload Op.		
 Observer		

# Airspace Classification

MISSION LOCATION SURVEY

## AIRSPACE MAP



## OVERLYING AIRSPACES

Class	Name	Floor	Ceiling
E	Southern Ontario Low Level Control Area c) [CAE]	6500MSL	18000MSL
E	Toronto, ON [TSP]	6500MSL	12500MSL
E	T608 Fixed RNAV Route	2200AGL	18000MSL
E	T614 Fixed RNAV Route	2200AGL	18000MSL
E	T781 Fixed RNAV Route	2200AGL	18000MSL

## NEAREST AERODROMES & DISTANCE FROM OPERATION

INNERKIP (CNR2 - AERODROME - Reg)	Lat: 43.233	Long: -80.694	3.501KM	1.89NM	N
WOODSTOCK (NORM BECKHAM / BOB HEWITT FIELD) (CPR5 - AERODROME - Reg)	Lat: 43.11	Long: -80.821	13.942KM	7.53NM	SW
WOODSTOCK (HOSPITAL) (CWH3 - HELIPORT - Cert)	Lat: 43.105	Long: -80.754	11.552KM	6.24NM	S

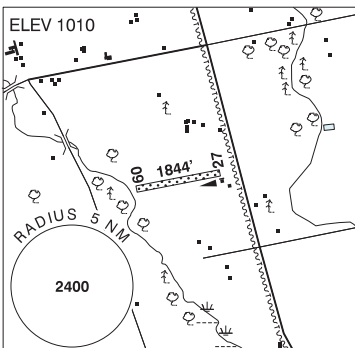
**ONTARIO**

**AERODROME / FACILITY DIRECTORY**

**INNERKIP ON**

**CNR2**

<b>REF</b>	N43 13 57 W80 41 41 1.4N 9°W (2015) UTC-5(4) Elev 1010' VTA A5000
<b>OPR</b>	Larry Ernewein 519-469-3874 Reg PPR
<b>PF</b>	B-1 C-2,3 D-4,5,6
<b>FLT PLN</b>	
<b>FIC</b>	London 866-WXBRIEF (Toll free within Canada) or 866-541-4104 (Toll free within Canada & USA)
<b>RWY DATA</b>	Rwy 09(088°)/27(268°) 1844x80 GRASS
<b>RCR</b>	Opr No win maint. Rwy soft when wet.
<b>COMM</b>	
<b>ATF</b>	tfc 123.2 5NM 4000 ASL
<b>CAUTION</b>	P-line 60 AGL E Thld 27. Trees 50 AGL W Thld 09.



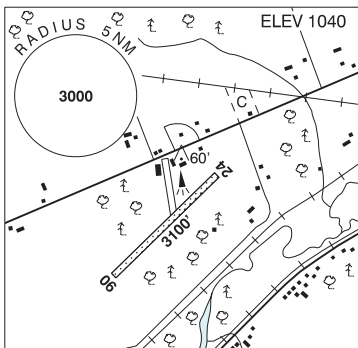
ONTARIO

AERODROME / FACILITY DIRECTORY

**WOODSTOCK (NORM BECKHAM / BOB HEWITT FIELD) ON**

**CPR5**

<b>REF</b>	N43 06 35 W80 49 15 2.5W 9°W UTC-5(4) Elev 1040' A5000
<b>OPR</b>	Dave Hewitt 519-536-6338 Reg Aprt not regularly attended PN
<b>PF</b>	B-1 C-2,3,4,5,6
<b>FLT PLN</b>	
<b>FIC</b>	London 866-WXBRIEF (Toll free within Canada) or 866-541-4104 (Toll free within Canada & USA)
<b>SERVICES</b>	
<b>FUEL</b>	100LL (emergency use only)
<b>S</b>	5,6
<b>RWY DATA</b>	Rwy 06/24 3100x100 GRASS/GRVL 20' gravel (screenings) centre on eastern half of rwy and twy
<b>RCR</b>	Opr No win maint, rwy soft in spring.
<b>LIGHTING</b>	06-(TE LO), 24-(TE LO) ARCAL-122.9 type J PN Opr
<b>COMM</b>	
<b>ATF</b>	UNICOM ltd hrs O/T tfc 122.8 5NM 4000 ASL
<b>CAUTION</b>	Wildlife in vic of rwy.



**ONTARIO**

**AERODROME / FACILITY DIRECTORY**

**WOODSTOCK (HOSPITAL) ON (Heli)**

**CWH3**

<b>REF</b>	N43 06 20 W80 45 16 Adj S 9°W (2012) UTC-5(4) Elev 1046' VTA A5000	
<b>OPR</b>	Honeywell/Woodstock Hospital 519-421-4211 Ext 5011 Cert PPR	
<b>PF</b>	A-1,2,3,4 C-5,6	
<b>FLT PLN</b>		
<b>FIC</b>	London 866-WXBRIEF (Toll free within Canada) or 866-541-4104 (Toll free within Canada & USA)	
<b>HELI DATA</b>	FATO 92' dia CONC TLOF 39' dia CONC Safety Area 118' dia Max heli overall length 57.5' (CAR 602.96)	
<b>RCR</b>	Opr	
<b>LIGHTING</b>	DR RY(LO) green RF(FH) ARCAL-123.2 type K	
<b>COMM</b>		
<b>ATF</b>	ffc 123.2 5NM 4000 ASL	
<b>PRO</b>	Arr/dep 190° fr heli, slope 12% (H2), day/night use	
<b>CAUTION</b>	Multiple lgtd and unlgtd twrs W of heli. Woodstock UNICOM 122.8 3NM W.	