
FLIGHT PLAN & SITE SURVEY

M 9013-5860 Zone M South West Ontario- Canadian Harvard
Aircraft Association (Static meeting site)

April 29, 2026



IMPORTANT NOTICE

Please ensure you have received all required authorizations prior to flight. This Site Survey was created using RPAS Wilco. The user accepts all responsibility for the accuracy of the information.

Terms & Conditions: rpaswilco.com/#tnc

Mission Information

M 9013-5860 ZONE M SOUTH WEST ONTARIO- CANADIAN HARVARD AIRCRAFT ASSOCIATION (STATIC MEETING SITE)

FLIGHT DETAILS

Reference No:	MAAC-9013-5860
Project Name:	Zone M South West Ontario
Pilot Name:	MAAC
Pilot Certificate:	
Mission Type:	VLOS
Flight Start:	April 29, 2026 07:39 PM
Flight End:	April 29, 2026 08:39 PM

LOCATION DETAILS

Flight Address:	Canadian Harvard Aircraft Association (Static meeting site)
Latitude:	42° 55' 25.29" N (42.924)
Longitude:	80° 44' 41.77" W (-80.745)
Altitude / Radius:	400 ft / 926.0 m (0.5 nm)
Classification:	UNCONTROLLED
FIR / Contact:	CZYZ / 905-676-4509





REPORT CONTENTS

Site Survey • Obstacles (if available) • Nearby Aerodromes • Canadian Aviation Regulations • GFA • Aerodrome Supplements • METAR & TAF • NOTAMs • CFS

Flight Map & MODEL Details

MISSION LOCATION SURVEY

MISSION LOCATION DETAILS

ROLE	LATITUDE	LONGITUDE
 MODEL	42° 55' 25.29" N 42.924	80° 44' 41.77" W -80.745
 Pilot		
 Payload Op.		
 Observer		

Airspace Classification

MISSION LOCATION SURVEY

AIRSPACE MAP



OVERLYING AIRSPACES

Class	Name	Floor	Ceiling
E	T608 Fixed RNAV Route	2200AGL	18000MSL

NEAREST AERODROMES & DISTANCE FROM OPERATION

TILLSONBURG (CYTB - AERODROME - Reg)	Lat: 42.926	Long: -80.747	0.307KM	0.17NM	NW
WOODSTOCK (NORM BECKHAM / BOB HEWITT FIELD) (CPR5 - AERODROME - Reg)	Lat: 43.11	Long: -80.821	21.62KM	11.67NM	N
BUSHHAWK CREEK (CBH5 - AERODROME - Reg)	Lat: 42.714	Long: -80.745	23.317KM	12.59NM	S

ONTARIO

AERODROME / FACILITY DIRECTORY

TILLSONBURG ON

CYTB

REF	N42 55 35 W80 44 49 3N 9°W UTC-5(4) Elev 893' A5000 LO6 HI5 CAP RCAP	
OPR	Town 519-842-2929 1330-2130Z± O/T 519-532-4955 Reg	
PF	A-1,2,7 B-6 C-3,4,5,6	
CUST	AOE/15 888-226-7277 13-02Z±; AOE/CAN	
FLT PLN		
FIC	London 866-WXBRIEF (Toll free within Canada) or 866-541-4104 (Toll free within Canada & USA)	
WX	Webcam	
SERVICES	Clsd Dec 25, 26 & Jan 1. Call out chg may be levied for one or more svc.	
FUEL	100LL, JA-1 SP Cardlock	
OIL	100W, 100W plus, 15W50, 20W50 X/C, 20W50 type M	
S	2,3,4,5	
RWY DATA	Rwy 02(014°)/20(194°) 2348x75 GRASS Thld 02 displ 100' Thld 20 displ 100' Rwy 08(075°)/26(255°) 5504x100 ASPH Thld 26 displ 999' AGN I Rwy 14(140°)/32(320°) 2258x75 GRASS Thld 14 displ 300' Thld 32 displ 100'	
RCR	Opr Rwys 14/32 & 02/20 no win maint, may be soft during spring and when wet.	
LIGHTING	08-(TE LO), 26-(TE LO) ARCAL-123.0 type J.	
COMM		
ATF	UNICOM ltd hrs O/T tfc 123.0 5NM 3900 ASL	
CAUTION	Trees east of Rwy 26.	

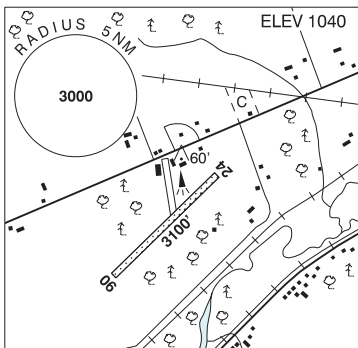
ONTARIO

AERODROME / FACILITY DIRECTORY

WOODSTOCK (NORM BECKHAM / BOB HEWITT FIELD) ON

CPR5

REF	N43 06 35 W80 49 15 2.5W 9°W UTC-5(4) Elev 1040' A5000
OPR	Dave Hewitt 519-536-6338 Reg Aprt not regularly attended PN
PF	B-1 C-2,3,4,5,6
FLT PLN	
FIC	London 866-WXBRIEF (Toll free within Canada) or 866-541-4104 (Toll free within Canada & USA)
SERVICES	
FUEL	100LL (emergency use only)
S	5,6
RWY DATA	Rwy 06/24 3100x100 GRASS/GRVL 20' gravel (screenings) centre on eastern half of rwy and twy
RCR	Opr No win maint, rwy soft in spring.
LIGHTING	06-(TE LO), 24-(TE LO) ARCAL-122.9 type J PN Opr
COMM	
ATF	UNICOM ltd hrs O/T tfc 122.8 5NM 4000 ASL
CAUTION	Wildlife in vic of rwy.



ONTARIO

AERODROME / FACILITY DIRECTORY

STRAFFORDVILLE / BUSHHAWK CREEK ON

CBH5

REF	N42 42 52 W80 44 42 2.5SSE 9°W (2021) UTC-5(4) Elev 715' A5000
OPR	Bushhawk Creek 519-866-5294 Reg PPR
PF	B-5 (emerg only) C-1,2 D-3,4,5
FLT PLN	
FIC	London 866-WXBRIEF (Toll free within Canada) or 866-541-4104 (Toll free within Canada & USA)
RWY DATA	Rwy 18/36 3600x100 GRASS Thld 18 displ 250'
RCR	Opr Ltd win maint
COMM	
ATF	ffc 123.2 5NM 3800 ASL
CAUTION	Trees and P-lines adj Thld 18. Deer and wild turkeys in vic of Thld 36. Agricultural ops adj rwy.

