
FLIGHT PLAN & SITE SURVEY

N 105-4035 AIR CALM INC.- TERRAIN - 600 BOUL. DE
L'AEROPARC LACHUTE

April 29, 2026



IMPORTANT NOTICE

Please ensure you have received all required authorizations prior to flight. This Site Survey was created using RPAS Wilco. The user accepts all responsibility for the accuracy of the information.

Terms & Conditions: rpaswilco.com/#tnc

Mission Information

N 105-4035 AIR CALM INC.- TERRAIN - 600 BOUL. DE L'AEROPARC LACHUTE

FLIGHT DETAILS

Reference No:	MAAC-105-4035
Project Name:	AIR CALM INC.
Pilot Name:	MAAC
Pilot Certificate:	
Mission Type:	VLOS
Flight Start:	April 29, 2026 06:23 PM
Flight End:	April 29, 2026 07:23 PM

LOCATION DETAILS

Flight Address:	TERRAIN - 600 BOUL. DE L'AEROPARC LACHUTE
Latitude:	45° 37' 49.40" N (45.63)
Longitude:	74° 22' 29.40" W (-74.375)
Altitude / Radius:	400 ft / 926.0 m (0.5 nm)
Classification:	UNCONTROLLED
FIR / Contact:	CZUL / 514-633-3365





REPORT CONTENTS

Site Survey • Obstacles (if available) • Nearby Aerodromes • Canadian Aviation Regulations • GFA • Aerodrome Supplements • METAR & TAF • NOTAMS • CFS

Flight Map & MODEL Details

MISSION LOCATION SURVEY

MISSION LOCATION DETAILS

ROLE	LATITUDE	LONGITUDE
 MODEL	45° 37' 49.40" N 45.63	74° 22' 29.40" W -74.375
 Pilot		
 Payload Op.		
 Observer		

Airspace Classification

MISSION LOCATION SURVEY

AIRSPACE MAP



OVERLYING AIRSPACES

Class	Name	Floor	Ceiling
E	3.5.2-4 [CAE]	2000AGL	18000MSL
E	T614 Fixed RNAV Route	2200AGL	18000MSL
C	Montréal, QC e) [TCA]	3000AGL	5000MSL
C	Montréal, QC f) [TCA]	5000MSL	12500MSL
E	T636 Fixed RNAV Route	2200AGL	18000MSL
E	T649 Fixed RNAV Route	2200AGL	18000MSL
E	3.5.2-5 [CAE]	6000AGL	18000MSL
E	T616 Fixed RNAV Route	2200AGL	18000MSL
E	T781 Fixed RNAV Route	2200AGL	18000MSL

NEAREST AERODROMES & DISTANCE FROM OPERATION

LACHUTE (CSE4 - AERODROME - Reg)	Lat: 45.639	Long: -74.37	1.029KM	0.56NM	N
HAWKESBURY (EAST) (CPG5 - AERODROME - Reg)	Lat: 45.583	Long: -74.549	14.537KM	7.85NM	W
HAWKESBURY (CNV4 - AERODROME - Reg)	Lat: 45.617	Long: -74.65	21.45KM	11.58NM	W

QUEBEC

AERODROME / FACILITY DIRECTORY

LACHUTE QC

CSE4

REF	N45 38 22 W74 22 14 1SW 15°W UTC-5(4) Elev 221' VTA A5002 LO6 LO7 LO8 T2 CAP	
OPR	Lachute Aviation 450-562-1330 Reg	
PF	B-1,2 C-3,4,5,6	
CUST	AOE/CAN 888-226-7277	
FLT PLN	(bil)	
FIC	Québec 866-GOMÉTÉO or 866-WXBRIEF (Toll free within Canada) or 866-541-4105 (Toll free within Canada & USA)	
ACC	Montréal 514-633-3211 or 800-633-1353, all Flt Plns, IFR tng PPR. Flt Plns by Fax at 514-633-2877 & include phone numbers where pilot can be reached prior to dep. IFR clearance or activation 514-633-3211.	
SERVICES		
FUEL	100LL, JA-1	
S	1,2,3,4,5,6	
RWY DATA	Rwy 10(101°)/28(281°) 3989x100 ASPH Thld 10 displ 895'. Thld 28 displ 210'. AGN IIIA	
RCR	Opr	
LIGHTING	10-(TE ME), 28-(TE ME) ARCAL-123.0 type K	
COMM	(bil)	
ATF	UNICOM ltd hrs O/T tfc 123.0 5NM 2500 ASL Outside class "C" airspace	
TML	Montréal 124.65 268.3	
PRO	VFR Tng Flt not auth 03-12Z†.	
CAUTION	Due to surrounding terrain, sfc winds may cause windsocks on aprt to show different wind directions. Possibility of deer on rwy.	

ONTARIO

AERODROME / FACILITY DIRECTORY

HAWKESBURY (EAST) ON

CPG5

REF	N45 34 58 W74 32 56 2E 15°W UTC-5(4) Elev 200' VTA A5002	
OPR	East Hawkesbury Airport 514-891-1856 Reg	
PF	C-1,2,3,4,5,6	
FLT PLN	(bil) FIC Québec 866-GOMÉTÉO or 866-WXBRIEF (Toll free within Canada) or 866-541-4105 (Toll free within Canada & USA)	
SERVICES	S 1,4,5	
RWY DATA	Rwy 10/28 2000x60 GRASS Thld 28 displ 200'. Max acft gr wt 2500 lbs. RCR Opr Ltd win maint. Rwy soft in spring. Ski ops.	
COMM	ATF tfc 123.2 5NM 3200 ASL	
PRO	Avoid flt over adj golf course aprx 1.5NM E Thld 28. Touch and go not permitted.	
CAUTION	600 ASL (300 AGL) lgtd twr aprx 4.5NM WSW A/D. 548 ASL (295 AGL) lgtd twr aprx 2NM SE of A/D. Ultra-light acft activity. Tall trees on apch to Rwy 28. Possible wind turbulence on apch Rwy 28.	

ONTARIO

AERODROME / FACILITY DIRECTORY

HAWKESBURY ON

CNV4

REF	N45 37 W74 39 1.7W 15°W UTC-5(4) Elev 167' A1905 VTA A5002
OPR	Club de vol à voile de Montréal - Montreal Soaring Club 514-667-0400 Reg PPR
PF	B-1 C-2,3,4,5,6
FLT PLN	(bil) FIC Québec 866-GOMÉTÉO or 866-WXBRIEF (Toll free within Canada) or 866-541-4105 (Toll free within Canada & USA)
RWY DATA	Rwy 09/27 1775x400 GRASS
RCR	Opr No win maint. Rwy soft when wet.
COMM	ATF tfc 123.3 5NM 3200 ASL
PRO	Rgt hand circuits Rwy 09 (CAR 602.96). Extv glider activity.

