

---

# FLIGHT PLAN & SITE SURVEY

---

N 107-4036 CARC LANAUDIÈRE- TERRAIN 991 RANG  
MONTCALM, ST-LIGUORI

April 29, 2026



**IMPORTANT NOTICE**

Please ensure you have received all required authorizations prior to flight. This Site Survey was created using RPAS Wilco. The user accepts all responsibility for the accuracy of the information.

Terms & Conditions: [rpswilco.com/#tnc](https://rpswilco.com/#tnc)

# Mission Information

N 107-4036 CARC LANAUDIÈRE- TERRAIN 991 RANG MONTCALM, ST-LIGUORI

## FLIGHT DETAILS

Reference No:	<b>MAAC-107-4036</b>
Project Name:	<b>CARC LANAUDIÈRE</b>
Pilot Name:	<b>MAAC</b>
Pilot Certificate:	
Mission Type:	<b>VLOS</b>
Flight Start:	<b>April 29, 2026 06:23 PM</b>
Flight End:	<b>April 29, 2026 07:23 PM</b>

## LOCATION DETAILS

Flight Address:	<b>TERRAIN 991 RANG MONTCALM, ST-LIGUORI</b>
Latitude:	<b>46° 1' 13.60" N ( 46.02 )</b>
Longitude:	<b>73° 33' 50.60" W ( -73.564 )</b>
Altitude / Radius:	<b>400 ft / 926.0 m ( 0.5 nm)</b>
Classification:	<b>UNCONTROLLED</b>
FIR / Contact:	<b>CZUL / 514-633-3365</b>





## REPORT CONTENTS

Site Survey • Obstacles (if available) • Nearby Aerodromes • Canadian Aviation Regulations • GFA • Aerodrome Supplements • METAR & TAF • NOTAMS • CFS

# Flight Map & MODEL Details

MISSION LOCATION SURVEY

## MISSION LOCATION DETAILS

ROLE	LATITUDE	LONGITUDE
 MODEL	46° 1' 13.60" N 46.02	73° 33' 50.60" W -73.564
 Pilot		
 Payload Op.		
 Observer		

# Airspace Classification

MISSION LOCATION SURVEY

## AIRSPACE MAP



## OVERLYING AIRSPACES

Class	Name	Floor	Ceiling
E	T636 Fixed RNAV Route	2200AGL	18000MSL
E	T731 Fixed RNAV Route	2200AGL	18000MSL
F	CYA645 (P) ST-ESPRIT, QC	12500MSL	16000MSL
E	3.5.2-4 [CAE]	2000AGL	18000MSL
E	T693 Fixed RNAV Route	2200AGL	18000MSL
E	T781 Fixed RNAV Route	2200AGL	18000MSL
E	3.5.2-5 [CAE]	6000AGL	18000MSL

## NEAREST AERODROMES & DISTANCE FROM OPERATION

JOLIETTE (CSG3 - AERODROME - Reg)	Lat: 46.045	Long: -73.502	5.514KM	2.98NM	NE
LOURDES-DE-JOLIETTE (CSE3 - AERODROME - Reg)	Lat: 46.109	Long: -73.453	13.053KM	7.05NM	NE
ST-THOMAS (CJO2 - AERODROME - Reg)	Lat: 46.007	Long: -73.382	14.138KM	7.63NM	E

## QUEBEC

## AERODROME / FACILITY DIRECTORY

## JOLIETTE QC

CSG3

<b>REF</b>	N46 02 41 W73 30 06 2.2NW 15°W (2014) UTC-5(4) Elev 225' VTA A5002 LO6 LO7 LO8	
<b>OPR</b>	Aéroclub de Joliette Inc 450-759-6252 Reg	
<b>PF</b>	A-1 C-2,3,4,5,6	
<b>FLT PLN</b>	(bil)	
<b>FIC</b>	Québec 866-GOMÉTÉO or 866-WXBRIEF (Toll free within Canada) or 866-541-4105 (Toll free within Canada & USA)	
<b>ACC</b>	Montréal 800-633-1353	
<b>SERVICES</b>		
<b>FUEL</b>	100LL, JA-1 PN	
<b>S</b>	1,4,5,6	
<b>RWY DATA</b>	Rwy 15(150°)/33(330°) 3109x75 ASPH	
<b>TWY</b>	Twy A rstd to acct wingspans less than 49'	
<b>RCR</b>	Opr Ltd win maint	
<b>LIGHTING</b>	15-(TE ME), 33-(TE ME) ARCAL-123.5 type J	
<b>COMM</b>		
<b>ATF</b>	tfc 123.5 5NM 3300 ASL	
<b>PRO</b>	Rgt hand circuits Rwy 15 (CAR 602.96). Grass/snow tkof/lbg area 1500x35 adj NE Rwy 15/33 btwn Twys B and C.	
<b>CAUTION</b>	A/D Lourdes-de-Joliette 4.5NM NE, tfc 123.5. Possibility of NORDO ultra-light tfc in the circuit. Two lgtd twrs 512 ASL (253 AGL) 1NM NE of A/D. P-line 40 AGL aprx 1320' Thld 15.	

## QUEBEC

## AERODROME / FACILITY DIRECTORY

## LOURDES-DE-JOLIETTE QC

CSE3

<b>REF</b>	N46 06 34 W73 27 10 1N 15°W (2015) UTC-5(4) Elev 350' VTA A5002	
<b>OPR</b>	École De Parachutisme Voltige 2001 Inc 450-752-0385 Reg PPR	
<b>PF</b>	C-1,2,3,4,5,6	
<b>FLT PLN</b>	(bil)	
<b>FIC</b>	Québec 866-GOMÉTÉO or 866-WXBRIEF (Toll free within Canada) or 866-541-4105 (Toll free within Canada & USA)	
<b>SERVICES</b>	<b>S</b> 1	
<b>RWY DATA</b>	Rwy 04/22 2750x100 GRVL/GRASS	
<b>RCR</b>	Opr No win maint. Rwy sfc soft dur spring thaw.	
<b>COMM</b>	(bil)	
<b>ATF</b>	tfc 123.5 5NM 3400 ASL	
<b>CAUTION</b>	Parachuting BLW 18,000 ASL. A/D Joliette 4.5NM SW, tfc 123.5.	

**QUEBEC**

**AERODROME / FACILITY DIRECTORY**

**JOLIETTE / ST-THOMAS QC**

**CJO2**

<b>REF</b>	N46 00 26 W73 22 58 1.5ESE 15°W (2016) UTC-5(4) Elev 100' VTA A5002
<b>OPR</b>	Robert Côté 450-757-0685 Reg PPR
<b>PF</b>	C-1,2,3,4,5,6
<b>FLT PLN</b>	(bil)
<b>FIC</b>	Québec 866-GOMÉTÉO or 866-WXBRIEF (Toll free within Canada) or 866-541-4105 (Toll free within Canada & USA)
<b>ACC</b>	Montréal 800-633-1353
<b>SERVICES</b>	
<b>S</b>	7
<b>RWY DATA</b>	Rwy 02(018°)/20(198°) 2862x40 GRASS Thld 20 displ 129'
<b>RCR</b>	Opr No win maint.
<b>COMM</b>	
<b>ATF</b>	tfc 123.5 5NM 3100 ASL
<b>CAUTION</b>	Ditch along each side of rwy. Ltd graded area. Unmarked p-line 40 AGL, 200' Thld 20. A/D Joliette (CSG3) 5.5NM NW tfc 123.5.

