

---

# FLIGHT PLAN & SITE SURVEY

---

N 180-4178 CLUB AEROMODELISME SAGUENAY INC.-  
VILLE DE SAGUENAY

April 29, 2026



## IMPORTANT NOTICE

Please ensure you have received all required authorizations prior to flight. This Site Survey was created using RPAS Wilco. The user accepts all responsibility for the accuracy of the information.

Terms & Conditions: [rpaswilco.com/#tnc](https://rpaswilco.com/#tnc)

# Mission Information

N 180-4178 CLUB AEROMODELISME SAGUENAY INC. - VILLE DE SAGUENAY

## FLIGHT DETAILS

Reference No:	<b>MAAC-180-4178</b>
Project Name:	<b>CLUB AEROMODELISME SAGUENAY INC.</b>
Pilot Name:	<b>MAAC</b>
Pilot Certificate:	
Mission Type:	<b>VLOS</b>
Flight Start:	<b>April 29, 2026 06:27 PM</b>
Flight End:	<b>April 29, 2026 07:27 PM</b>

## LOCATION DETAILS

Flight Address:	<b>VILLE DE SAGUENAY</b>
Latitude:	<b>48° 27' 34.03" N ( 48.459 )</b>
Longitude:	<b>71° 12' 19.09" W ( -71.205 )</b>
Altitude / Radius:	<b>400 ft / 926.0 m ( 0.5 nm)</b>
Classification:	<b>UNCONTROLLED</b>
FIR / Contact:	<b>CZUL / 514-633-3365</b>





## REPORT CONTENTS

Site Survey • Obstacles (if available) • Nearby Aerodromes • Canadian Aviation Regulations • GFA • Aerodrome Supplements • METAR & TAF • NOTAMS • CFS

# Flight Map & MODEL Details

MISSION LOCATION SURVEY

## MISSION LOCATION DETAILS

ROLE	LATITUDE	LONGITUDE
 MODEL	48° 27' 34.03" N 48.459	71° 12' 19.09" W -71.205
 Pilot		
 Payload Op.		
 Observer		

# Airspace Classification

MISSION LOCATION SURVEY

## AIRSPACE MAP



## OVERLYING AIRSPACES

Class	Name	Floor	Ceiling
E	Bagotville, QC e) [TCA]	700AGL	18000MSL

## NEAREST AERODROMES & DISTANCE FROM OPERATION

SAGUENAY (HARVEY) (CSA8 - WATERDROME - Reg)	Lat: 48.44	Long: -71.129	6.029KM	3.26NM	E
CHICOUTIMI (C.H. DE CHICOUTIMI) (CCS7 - HELIPORT - Cert)	Lat: 48.426	Long: -71.048	12.185KM	6.58NM	E
ST-HONORE (CYRC - AERODROME/HELIPORT - Cert)	Lat: 48.521	Long: -71.051	13.272KM	7.17NM	NE

# CANADA WATER AERODROME SUPPLEMENT

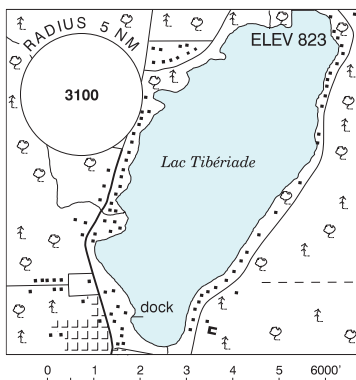
Effective 0901Z 19 March 2026 to 0901Z 18 February 2027

AERODROME/FACILITY DIRECTORY B225

## STE-VÉRONIQUE QC

CSW9

<b>REF</b>	N46 30 56 W74 59 19 Adj NNE 15°W UTC-5(4) Elev 823' A5002
<b>OPR</b>	Air Mt-Laurier 1985 819-275-2794 Reg PPR
<b>PF</b>	B-1,2,3,5 C-6 D-4
<b>FLT PLN</b>	(bil) <b>FIG</b> Québec 866-GOMÉTÉO or 866-WXBRIEF (Toll free within Canada) or 866-541-4105 (Toll free within Canada & USA)
<b>SERVICES</b>	<b>FUEL</b> 100LL <b>OIL</b> 80, 100 <b>S</b> 1,2,5
<b>A/D DATA</b>	Open water May-mid Nov. Sandy beach.
<b>COMM</b>	<b>ATF</b> tfc 123.2 5NM 3900 ASL <b>A/G</b> 122.9 5460 SSB (Co)
<b>PRO</b>	Avoid overflight of village & beach below 1000 AGL.
<b>CAUTION</b>	P-lines 0.5NM N.

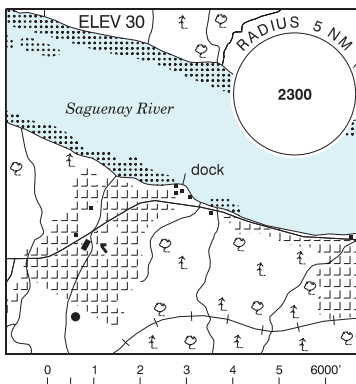


## ST. WALERAN ISLAND ON — See PARRY SOUND / ST. WALERAN ISLAND

## SAGUENAY (HARVEY) QC

CSA8

<b>REF</b>	N48 26 23 W71 07 46 2.5NM WNW 17°W (2014) UTC-5(4) Elev 30' A5010
<b>OPR</b>	10289221 Canada Inc. 514-797-6725 Reg PPR
<b>PF</b>	C-1,2,3,4,5,6
<b>FLT PLN</b>	(bil) <b>FIG</b> Québec 866-GOMÉTÉO or 866-WXBRIEF (Toll free within Canada) or 866-541-4105 (Toll free within Canada & USA)
<b>SERVICES</b>	<b>S</b> 5,7
<b>A/D DATA</b>	Open water May-Nov. Dock depth 3' during low tide. Tidal range 12', current 3 kt. Rocks and shoal unmarked at low tide along the shore.
<b>COMM</b>	<b>TWR</b> Bagotville 126.2 <b>VFR ADV</b> Bagotville Tml 121.2 <b>A/G</b> 122.925



# CANADA WATER AERODROME SUPPLEMENT

Effective 0901Z 19 March 2026 to 0901Z 18 February 2027

## B226 AERODROME/FACILITY DIRECTORY

### SAGUENAY (HARVEY) QC (Cont'd)

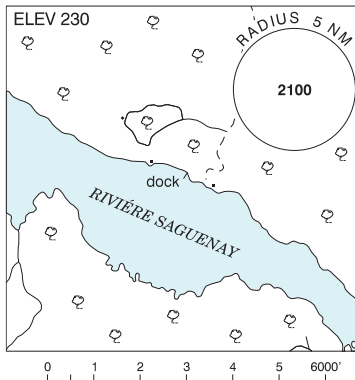
CSA8

<b>PRO</b>	<p>Refer to Bagotville VTPC</p> <p><b>Circuits:</b> Right hand circuits when ldg and tkof to E (CAR 602.96)</p> <p><b>Depart:</b> Obtain appr fr Bagotville TWR (418-677-4000 Ext 7507) at least 5 min before tkof. Broadcast intentions on 126.2 - Bagotville TWR before tkof.</p> <p>Remain at 1000 ASL or BLW until comm with Bagotville TWR is established; ctc TWR even if you leave the CZ at 1000 ASL or below.</p> <p>Avoid CYRC CZ north of the Saguenay River.</p>
<b>CAUTION</b>	<p>Marked P-lines aprx 250 ASL (110 AGL) 1.5NM E</p> <p>Frequent low alt heli activity E of Dubuc bridge</p>

### SAGUENAY / ST-CHARLES-DE-BOURGET QC

CSA5

<b>REF</b>	<p>N48 30 34 W71 27 50 5.8WNW</p> <p>St-Charles-de-Bourget 17°W (2014)</p> <p>UTC-5(4) Elev 230' A5010</p>
<b>OPR</b>	<p>Michel Guay 418-487-4071 Reg PN</p>
<b>PF</b>	<p>D-1,2,3,4,5,6</p>
<b>FLT PLN</b>	<p>(bil)</p>
<b>FIG</b>	<p>Québec 866-GOMÉTÉO or</p> <p>866-WXBRIEF (Toll free within Canada)</p> <p>or 866-541-4105 (Toll free within Canada &amp; USA)</p>
<b>SERVICES</b>	<p><b>S</b> 1,5,7</p>
<b>A/D DATA</b>	<p>Open water May-Nov. Sand and rock bottom. Dock depth 5'.</p>
<b>DOCKS</b>	<p>Ramp</p>
<b>COMM</b>	<p><b>ATF</b> tfc 123.4 5NM outside Alma MF area 3300 ASL</p> <p><b>VFR ADV</b> Bagotville Tml 121.2</p>
<b>CAUTION</b>	<p>Hvy tng zone N of river freq 123.4. Refer to Chicoutimi/St-Honoré VTPC.</p>



### SAKINAW LAKE SOUTH BC — See GARDEN BAY / SAKINAW LAKE SOUTH

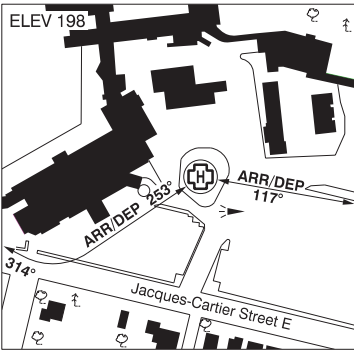
### SALMON LAKE ON — See PARRY SOUND / SALMON LAKE

## QUEBEC

## AERODROME / FACILITY DIRECTORY

## CHICOUTIMI (C. H. DE CHICOUTIMI) QC (Heli)

CCS7

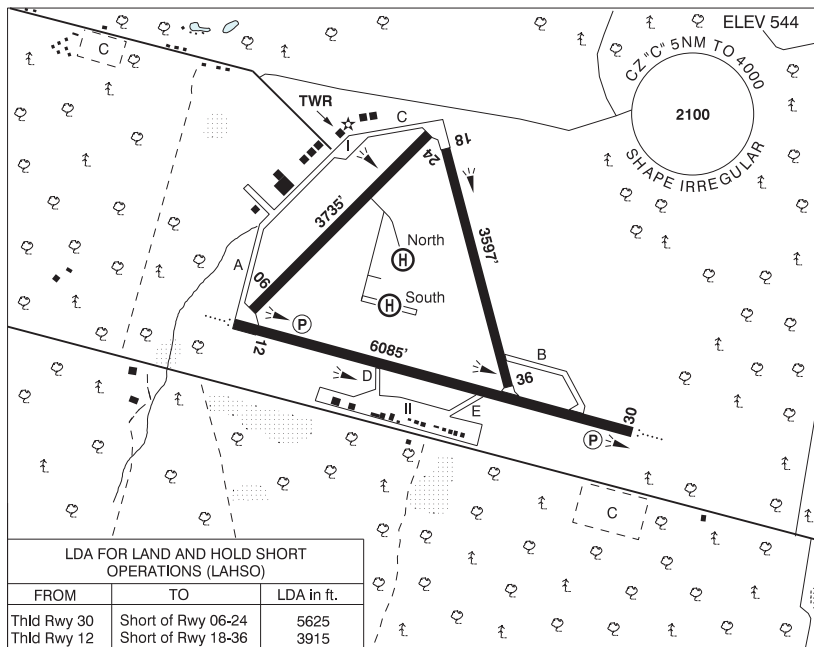
<b>REF</b>	N48 25 33 W71 02 52 17°W (2014) UTC-5(4) Elev 198' A5010	
<b>OPR</b>	CIUSSS du Saguenay-Lac St-Jean 418-541-1012 Cert PPR 418-541-1234 ext 2811 prior to tkof, 1 hr prior to arr	
<b>FLT PLN</b>	(bil) <b>FIG</b> Québec 866-GOMÉTÉO or 866-WXBRIEF (Toll free within Canada) or 866-541-4105 (Toll free within Canada & USA)	
<b>HELI DATA</b>	FATO 84' dia ASPH TLOF 24' dia CONC Safety Area 98' Max heli overall length 56.2' (CAR 602.96) <b>RCR</b> Opr	
<b>LIGHTING</b>	DR(ME) RY(ME) RF RW(ME) O/R Security 418-541-1234 ext 3401 on ext 3400 off	
<b>COMM</b>	(bil) <b>ATIS</b> (English) 124.2 (French) 125.8 <b>TWR</b> Bagotville 126.2 <b>TML</b> Bagotville 127.2 <b>A/G</b> Hosp security 122.75 MHZ 5-10 min PN	
<b>PRO</b>	Arr/dep 117° fr heli, (H1) (CAR 602.96). Arr/dep curved 253° to 314° fr heli, along the Jacques-Cartier Street, (H1) (CAR 602.96). Class H1 heli, rstd to multi-engine helicopters meeting Category A performance requirements, at all times (CAR 602.96). Air operators who wish to obtain up-to-date obst readings of apch and dep paths for their performance calculations may request them from the heli director. <b>Arrival Procedure:</b> 5-10 min before ldg, ctc 122.75 MHZ or 418-541-1234 ext 2811. Advs intentions (westerly or easterly apch) and wait for secured heli confirmation. Hosp security must secure heli prior to all heli movements. Go-around on apch, or tkof delay, may be required.	
<b>CAUTION</b>	Ambulance garage 250' SW of heli aprx 30 AGL. Trees 40 AGL S of Jacques-Cartier Street in the arr/dep 253° path fr heli. Steep upward slope of the terrain S of Jacques- Cartier Street. Heli within the Bagotville CZ.	

QUEBEC

AERODROME / FACILITY DIRECTORY

CHICOUTIMI / ST-HONORÉ QC

CYRC



<b>REF</b>	N48 31 15 W71 03 02 1.5ESE 17°W (2013) UTC-5(4) Elev 544' A5010 LO7 HI5 HI6 CAP
<b>OPR</b>	Ministère des transports et de la mobilité durable 418-673-4245 (Administration), 418-812-4524 (Maint) Cert
<b>PF</b>	B-1,2,7 D-3,4,5,6
<b>FLT PLN</b>	(bil)
<b>FIG</b>	Québec 866-GOMÉTÉO or 866-WXBRIEF (Toll free within Canada) or 866-541-4105 (Toll free within Canada & USA)
<b>ACC</b>	Montréal 800-633-1353
<b>WX</b>	LWIS H24 LAWO 1300-0130Z†; 13-03Z† Mon-Fri 1300-0130Z† Sat-Sun Oct 15-Nov 16 and Feb 15-Mar 2. WxCam
<b>SERVICES</b>	
<b>FUEL</b>	100LL, JA
<b>OIL</b>	All
<b>S</b>	1,2,3,4,5,6,7
<b>PVT ADV</b>	Exact Air/Petro T 129.15 418-673-3522; AirMédic 13-22Z† 418-673-3838 O/T 418-718-5648 call out chgs.
<b>RWY DATA</b>	Rwy 12(122°)/30(302°) 6085x150 ASPH Rwy 06(062°)/24(242°) 3735x148 ASPH Rwy 18(182°)/36(002°) 3597x148 ASPH Poor drainage may cause hydroplaning.
<b>RWY CERT</b>	Rwy 12/30 AGN III B Rwy 06/24 AGN II Rwy 18/36 AGN II
<b>RCR</b>	Opr 12-03Z† Mon-Fri 12-24Z† Sat-Sun CRFI Rwy 06/24 no win maint.

## QUEBEC

## AERODROME / FACILITY DIRECTORY

## CHICOUTIMI / ST-HONORÉ QC (Cont'd)

CYRC

<b>HELI DATA</b>	North: TLOF 65' x 65' ASPH South: TLOF 65' x 820' ASPH
<b>LIGHTING</b>	12-AO(TE ME) P2, 30-AO(TE ME) P2, 18-(TE ME), 36-(TE ME) ARCAL-118.4 type K
<b>COMM</b>	(bil)
<b>ATIS</b>	(English) 134.8; (French) 124.95
<b>CLNC DEL</b>	Prior to dep pilots must ctc Bagotville Tml for IFR clnc at 888-813-8508 when TWR clsd.
<b>GND</b>	St-Honoré 121.9 1300-0130Z†; 13-03Z† Mon-Fri 1300-0130Z† Sat-Sun Oct 15-Nov 16 and Feb 15-Mar 2.
<b>TWR</b>	St-Honoré 118.4 (V) 1300-0130Z†; 13-03Z† Mon-Fri 1300-0130Z† Sat-Sun Oct 15-Nov 16 and Feb 15-Mar 2. (emerg only 418-673-4353)
<b>ATF</b>	tfc 118.4 0130-1300Z†; 03-13Z† Mon-Fri 0130-1300Z† Sat-Sun Oct 15-Nov 16 and Feb 15-Mar 2. 5NM shape irregular 4000 ASL
<b>TML</b>	Bagotville 127.2 227.6
<b>VFR ADV</b>	Bagotville Tml 121.2
<b>PRO</b>	<b>Itinerant tfc: See Bagotville VTPC.</b> <b>Training zone:</b> Arrival & departure tracks see VTPC. Arrivals: Single engine: Minimum alt 2000 ASL. Helicopters: Maximum alt 1000 ASL within 2.5NM of A/D. (see Heli VTPC). Others: Minimum alt 2500 ASL. Right hand circuits runways 06, 12 and 36 (CAR 602.96)
<b>HELI</b>	<b>Arrivals &amp; departures:</b> Maximum alt 1000 ASL btwn A/D & checkpoints. <b>Departures:</b> All heli must ctc gnd ctl. <b>Checkpoints:</b> JOLI (2NM E) arr/dep hdg 274°/094°. MARTEL (2NM NW) arr/dep hdg 154°/334°. MADOC (1.4NM SW) arr/dep hdg 024°/204°. SILO (2NM N) arr/dep hdg 169°/349°. <b>HELIPAD RESTRICTIONS:</b> North and South helipads avbl only with written authorization from Opr (CAR 602.96 (3)(d)). North and South helipads avbl only during TWR hr of ops (CAR 602.96 (3)(d)).
<b>CAUTION</b>	<b>Training:</b> Hvy tng W of the apt fr W bdry of CZ to St-Augustin (freq 123.4). <b>Blasting:</b> Blasting area 0.54NM radius N48 28 38 W071 06 46 (aprx 3.6NM SW A/D) sfc to 3800 ASL. Blasting area 0.54NM radius N48 28 41 W071 05 41 (aprx 3.1NM SW A/D) sfc to 3800 ASL.