
FLIGHT PLAN & SITE SURVEY

N 180-5077 CLUB AEROMODELISME SAGUENAY INC.-
GYMNASE

April 29, 2026



IMPORTANT NOTICE

Please ensure you have received all required authorizations prior to flight. This Site Survey was created using RPAS Wilco. The user accepts all responsibility for the accuracy of the information.

Terms & Conditions: rpaswilco.com/#tnc

Mission Information

N 180-5077 CLUB AEROMODELISME SAGUENAY INC. - GYMNASE

FLIGHT DETAILS

| | |
|--------------------|---|
| Reference No: | MAAC-180-5077 |
| Project Name: | CLUB AEROMODELISME SAGUENAY INC. |
| Pilot Name: | MAAC |
| Pilot Certificate: | |
| Mission Type: | VLOS |
| Flight Start: | April 29, 2026 06:27 PM |
| Flight End: | April 29, 2026 07:27 PM |

LOCATION DETAILS

| | |
|--------------------|-------------------------------------|
| Flight Address: | GYMNASE |
| Latitude: | 48° 24' 44.14" N (48.412) |
| Longitude: | 71° 13' 43.88" W (-71.229) |
| Altitude / Radius: | 400 ft / 926.0 m (0.5 nm) |
| Classification: | UNCONTROLLED |
| FIR / Contact: | CZUL / 514-633-3365 |





REPORT CONTENTS

Site Survey • Obstacles (if available) • Nearby Aerodromes • Canadian Aviation Regulations • GFA • Aerodrome Supplements • METAR & TAF • NOTAMs • CFS

Flight Map & MODEL Details

MISSION LOCATION SURVEY

MISSION LOCATION DETAILS

| ROLE | LATITUDE | LONGITUDE |
|--|----------------------------|-----------------------------|
|  MODEL | 48° 24' 44.14" N 48.412 | 71° 13' 43.88" W -71.229 |
|  Pilot | | |
|  Payload Op. | | |
|  Observer | | |

Airspace Classification

MISSION LOCATION SURVEY

AIRSPACE MAP



OVERLYING AIRSPACES

| Class | Name | Floor | Ceiling |
|-------|-------------------------|--------|----------|
| E | Bagotville, QC e) [TCA] | 700AGL | 18000MSL |

NEAREST AERODROMES & DISTANCE FROM OPERATION

| | | | | | |
|--|-------------|---------------|----------|--------|----|
| SAGUENAY (HARVEY) (CSA8 - WATERDROME - Reg) | Lat: 48.44 | Long: -71.129 | 7.988KM | 4.31NM | NE |
| OLIGNY (COL5 - HELIPORT - Reg) | Lat: 48.316 | Long: -71.222 | 10.716KM | 5.79NM | S |
| CHICOUTIMI (C.H. DE CHICOUTIMI) (CCS7 - HELIPORT - Cert) | Lat: 48.426 | Long: -71.048 | 13.434KM | 7.25NM | E |

CANADA WATER AERODROME SUPPLEMENT

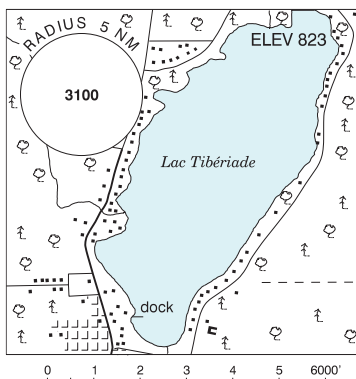
Effective 0901Z 19 March 2026 to 0901Z 18 February 2027

AERODROME/FACILITY DIRECTORY B225

STE-VÉRONIQUE QC

CSW9

| | |
|-----------------|--|
| REF | N46 30 56 W74 59 19 Adj NNE 15°W UTC-5(4) Elev 823' A5002 |
| OPR | Air Mt-Laurier 1985 819-275-2794 Reg PPR |
| PF | B-1,2,3,5 C-6 D-4 |
| FLT PLN | (bil) FIG Québec 866-GOMÉTÉO or 866-WXBRIEF (Toll free within Canada) or 866-541-4105 (Toll free within Canada & USA) |
| SERVICES | FUEL 100LL OIL 80, 100 S 1,2,5 |
| A/D DATA | Open water May-mid Nov. Sandy beach. |
| COMM | ATF tfc 123.2 5NM 3900 ASL A/G 122.9 5460 SSB (Co) |
| PRO | Avoid overflight of village & beach below 1000 AGL. |
| CAUTION | P-lines 0.5NM N. |

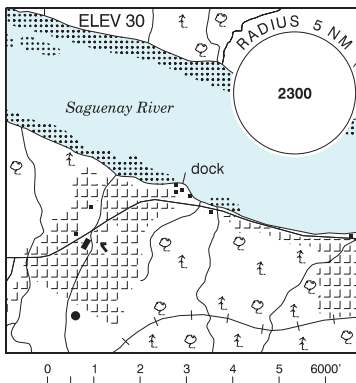


ST. WALERAN ISLAND ON — See PARRY SOUND / ST. WALERAN ISLAND

SAGUENAY (HARVEY) QC

CSA8

| | |
|-----------------|---|
| REF | N48 26 23 W71 07 46 2.5NM WNW 17°W (2014) UTC-5(4) Elev 30' A5010 |
| OPR | 10289221 Canada Inc. 514-797-6725 Reg PPR |
| PF | C-1,2,3,4,5,6 |
| FLT PLN | (bil) FIG Québec 866-GOMÉTÉO or 866-WXBRIEF (Toll free within Canada) or 866-541-4105 (Toll free within Canada & USA) |
| SERVICES | S 5,7 |
| A/D DATA | Open water May-Nov. Dock depth 3' during low tide. Tidal range 12', current 3 kt. Rocks and shoal unmarked at low tide along the shore. |
| COMM | TWR Bagotville 126.2 VFR ADV Bagotville Tml 121.2 A/G 122.925 |



CANADA WATER AERODROME SUPPLEMENT

Effective 0901Z 19 March 2026 to 0901Z 18 February 2027

B226 AERODROME/FACILITY DIRECTORY

SAGUENAY (HARVEY) QC (Cont'd)

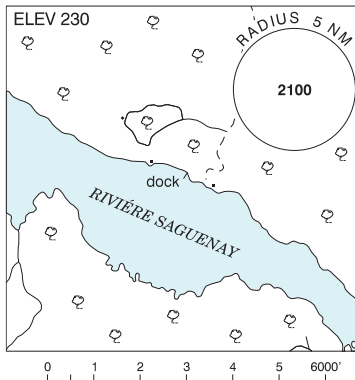
CSA8

| | |
|----------------|---|
| PRO | Refer to Bagotville VTPC Circuits: Right hand circuits when ldg and tkof to E (CAR 602.96) Depart: Obtain appr fr Bagotville TWR (418-677-4000 Ext 7507) at least 5 min before tkof. Broadcast intentions on 126.2 - Bagotville TWR before tkof. Remain at 1000 ASL or BLW until comm with Bagotville TWR is established; ctc TWR even if you leave the CZ at 1000 ASL or below. Avoid CYRC CZ north of the Saguenay River. |
| CAUTION | Marked P-lines aprx 250 ASL (110 AGL) 1.5NM E Frequent low alt heli activity E of Dubuc bridge |

SAGUENAY / ST-CHARLES-DE-BOURGET QC

CSA5

| | |
|-----------------|--|
| REF | N48 30 34 W71 27 50 5.8WNW St-Charles-de-Bourget 17°W (2014) UTC-5(4) Elev 230' A5010 |
| OPR | Michel Guay 418-487-4071 Reg PN |
| PF | D-1,2,3,4,5,6 |
| FLT PLN | (bil) |
| FIC | Québec 866-GOMÉTÉO or 866-WXBRIEF (Toll free within Canada) or 866-541-4105 (Toll free within Canada & USA) |
| SERVICES | |
| S | 1,5,7 |
| A/D DATA | Open water May-Nov. Sand and rock bottom. Dock depth 5'. |
| DOCKS | Ramp |
| COMM | |
| ATF | tfc 123.4 5NM outside Alma MF area 3300 ASL |
| VFR ADV | Bagotville Tml 121.2 |



SAKINAW LAKE SOUTH BC — See GARDEN BAY / SAKINAW LAKE SOUTH

SALMON LAKE ON — See PARRY SOUND / SALMON LAKE

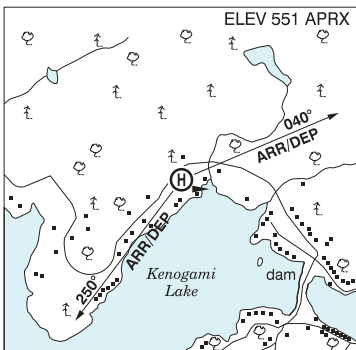
QUEBEC

AERODROME / FACILITY DIRECTORY

SAGUENAY / OLIGNY QC (Heli)

COL5

| | |
|------------------|--|
| REF | N48 18 58 W71 13 21 9WSW 17°W (2018) UTC-5(4) Elev 551' aprx A5010 |
| OPR | Chantal Lussier 514-973-4860 Reg PPR |
| FLT PLN | (bil) |
| FIC | Québec 866-GOMÉTÉO or 866-WXBRIEF (Toll free within Canada) or 866-541-4105 (Toll free within Canada & USA) |
| HELI DATA | FATO/TLOF 45' x 45' CONC Safety Area 80' x 80' Max heli overall length 37.86' |
| RCR | Opr Ltd win maint |



| | |
|----------------|---|
| COMM | |
| TWR | Bagotville 126.2 |
| VFR ADV | Bagotville Tml 121.2 |
| PRO | Arr/dep 040° & 250° fr heli, day use only. Refer to Bagotville VTPC |

QUEBEC

AERODROME / FACILITY DIRECTORY

CHICOUTIMI (C. H. DE CHICOUTIMI) QC (Heli)

CCS7

| | | |
|------------------|---|--|
| REF | N48 25 33 W71 02 52 17°W (2014) UTC-5(4) Elev 198' A5010 | |
| OPR | CIUSSS du Saguenay-Lac St-Jean 418-541-1012 Cert PPR 418-541-1234 ext 2811 prior to tkof, 1 hr prior to arr | |
| FLT PLN | (bil) FIG Québec 866-GOMÉTÉO or 866-WXBRIEF (Toll free within Canada) or 866-541-4105 (Toll free within Canada & USA) | |
| HELI DATA | FATO 84' dia ASPH TLOF 24' dia CONC Safety Area 98' Max heli overall length 56.2' (CAR 602.96) RCR Opr | |
| LIGHTING | DR(ME) RY(ME) RF RW(ME) O/R Security 418-541-1234 ext 3401 on ext 3400 off | |
| COMM | (bil) ATIS (English) 124.2 (French) 125.8 TWR Bagotville 126.2 TML Bagotville 127.2 A/G Hosp security 122.75 MHZ 5-10 min PN | |
| PRO | Arr/dep 117° fr heli, (H1) (CAR 602.96). Arr/dep curved 253° to 314° fr heli, along the Jacques-Cartier Street, (H1) (CAR 602.96). Class H1 heli, rstd to multi-engine helicopters meeting Category A performance requirements, at all times (CAR 602.96). Air operators who wish to obtain up-to-date obst readings of apch and dep paths for their performance calculations may request them from the heli director. Arrival Procedure: 5-10 min before ldg, ctc 122.75 MHZ or 418-541-1234 ext 2811. Advs intentions (westerly or easterly apch) and wait for secured heli confirmation. Hosp security must secure heli prior to all heli movements. Go-around on apch, or tkof delay, may be required. | |
| CAUTION | Ambulance garage 250' SW of heli aprx 30 AGL. Trees 40 AGL S of Jacques-Cartier Street in the arr/dep 253° path fr heli. Steep upward slope of the terrain S of Jacques- Cartier Street. Heli within the Bagotville CZ. | |